



MISSOURI
DEPARTMENT OF
NATURAL RESOURCES

SOIL AND WATER CONSERVATION DISTRICT REVIEW

FISCAL YEAR
2024

Contents

Soil and Water Summary	iii, iv
Missouri Envirothon	v
Continuing Missouri Voter Approved Legacy of Soil and Water Conservation	1
Pairing Cost-share Funding with State-of-the-Art Monitoring at Mozingo Lake	2

Districts

Adair	3	Franklin	24
Andrew	4	Gasconade	25
Atchison	5	Gentry	26
Audrain	5	Greene	26
Barry	6	Grundy	27
Barton	6	Harrison	28
Bates	7	Henry	29
Benton	8	Hickory	29
Bollinger	9	Holt	30
Boone	9	Howard	30
Buchanan	10	Howell	31
Butler	11	Iron	32
Caldwell	11	Jackson	32
Callaway	12	Jasper	33
Camden	12	Jefferson	33
Cape Girardeau	13	Johnson	34
Carroll	14	Knox	34
Carter	14	Laclede	35
Cass	15	Lafayette	35
Cedar	15	Lawrence	36
Chariton	16	Lewis	36
Christian	17	Lincoln	37
Clark	18	Linn	37
Clay	18	Livingston	38
Clinton	19	Macon	39
Cole	19	Madison	39
Cooper	20	Maries	40
Crawford	20	Marion	40
Dade	21	McDonald	41
Dallas	21	Mercer	41
Daviess	22	Miller	42
Dekalb	22	Mississippi	42
Dent	23	Moniteau	43
Douglas	23	Monroe	43
Dunklin	24	Montgomery	44

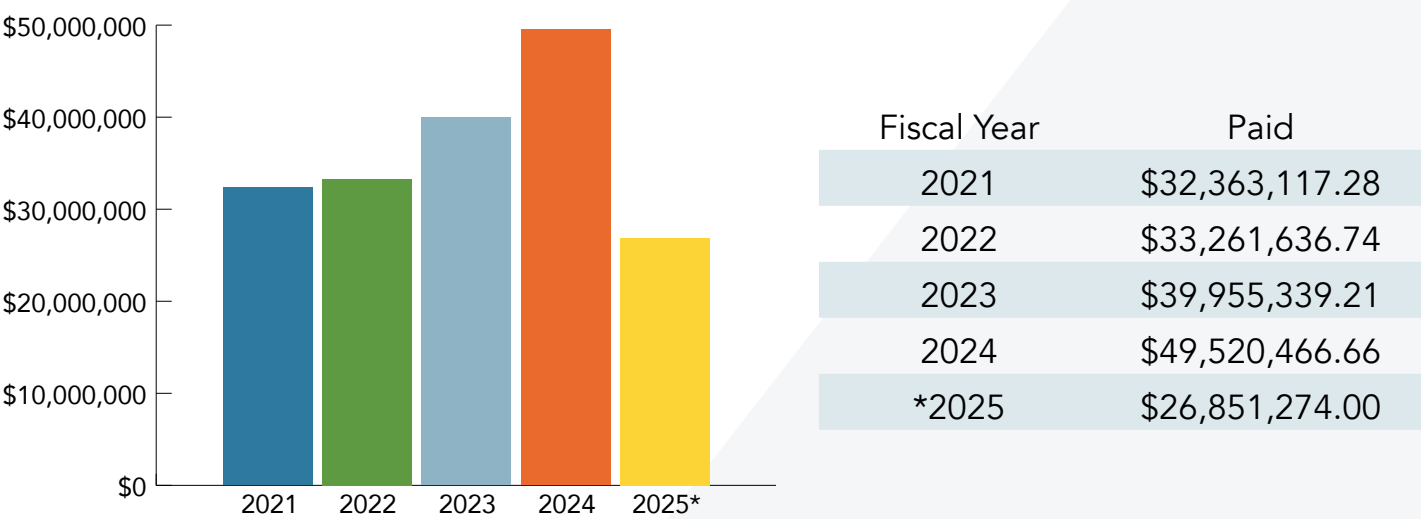
Contents

Districts

Morgan	44	Schuyler	58
New Madrid	45	Scotland	58
Newton	45	Scott	59
Nodaway	46	Shannon	59
Oregon	47	Shelby	60
Osage	48	St. Charles	61
Ozark	49	St. Clair	62
Pemiscot	49	St. Francois	62
Perry	50	St. Louis	63
Pettis	51	Ste. Genevieve	63
Phelps	52	Stoddard	64
Pike	52	Stone	64
Platte	53	Sullivan	65
Polk	53	Taney	65
Pulaski	54	Texas	66
Putnam	54	Vernon	66
Ralls	55	Warren	67
Randolph	55	Washington	67
Ray	56	Wayne	68
Reynolds	56	Webster	68
Ripley	57	Worth	69
Saline	57	Wright	69

Soil and Water District Fiscal Year 2024 Summary

The Missouri Department of Natural Resources Soil and Water Conservation Program administers the policies and general programs developed by the Soil and Water Districts Commission to assist cooperators with soil and water conservation efforts on their farms by providing partial reimbursement through a voluntary cost-share program. Each of Missouri’s 114 counties houses a soil and water conservation district that assist cooperators in implementing the practices. The cost-share program is broken into seven resource concerns: grazing management, irrigation management, woodland erosion, pest and nutrient management, animal waste management, sensitive areas, and sheet and rill/gully erosion. There are 54 individual conservation practices available under those resource concerns. These practices provide many benefits to soil and water conservation efforts of the state by improving water quality through reducing sedimentation in rivers and streams, and retaining valuable topsoil by reducing soil erosion, protecting groundwater from nutrient loss and pollutants and properly recycling animal waste for use on agricultural land.



*Paid as of 04/18/2025

In the 1930s, as the Dust Bowl swept across the nation, relocating an estimated 300 million tons of soil, Americans realized the devastating effects of soil erosion. Legislation began to take shape to better manage and conserve the nation’s soil. Recognizing Missouri’s high erosion rates more than 80 years ago, Harrison County formed the first soil and water district, setting the stage for the soil and water conservation movement in Missouri.

In 1986, the Soil and Water Conservation Program implemented the one-tenth-of-one-percent Parks, Soils and Water Sales Tax, which has been voter-approved for more than 30 years. Up for renewal in 2026, the one-tenth-of-one percent tax is split equally between the Soil and Water Conservation Program and Missouri State Parks. Voters have the opportunity to vote on the tax every ten years. In the 2016 election, the tax renewal was approved by over 80 percent of voters, and passed in all 114 counties in the state. The tax is the main funding source for the program. The tax supports the cost-share program and the operational costs of the SWCP and districts.

The Missouri General Assembly approved an increase to the Soil and Water Conservation Program’s Fiscal Year 2024 cost-share appropriation from \$40 Million to \$50 Million in order to further assist Missouri landowners. In FY24, the SWCP paid 7,460 contracts covering more than 361,188 acres and saving more than one million tons of sediment and attached nutrients from leaving the field.

Fiscal Year 2024 Resource Concern Utilization



In addition to the normal cost-share assistance, the Soil and Water Districts Commission has identified a couple of targeted watersheds to increase assistance. The first is the Mozingo Lake project located in Nodaway County for conservation practices to improve the water quality of the sole drinking water source for the county. The second is focused on smaller watersheds within the Lower Grand Watershed in Putnam and Sullivan counties with emphasis on practices typically not implemented that will further address the sediment issue in the watershed.

Resource Concern	Amount Paid per Resource
Animal Waste	\$2,267,556.38
Grazing Management	\$5,316,036.72
Irrigation Management	\$2,965,948.54
Nutrient & Pest Management	\$242,335.10
Sensitive Areas	\$2,868,678.01
Sheet & Rill/Gully Erosion	\$35,064,823.47
Woodland Erosion	\$709,584.15
ACT Drought Now	\$7,200
Mozingo Lake Watershed	\$78,304.29
TOTAL	\$49,520,466.66

Missouri Envirothon

Soil and water districts have been long-time supporters of the Missouri Envirothon, encouraging students to enhance their knowledge about the environment and Missouri's natural resources. The state of Missouri is divided into seven regions, and each region holds a competition in either the fall or the spring to select the regional winners. Regional winners advance to the state competition held in the spring, and the state winner advances to the national competition held in summer.

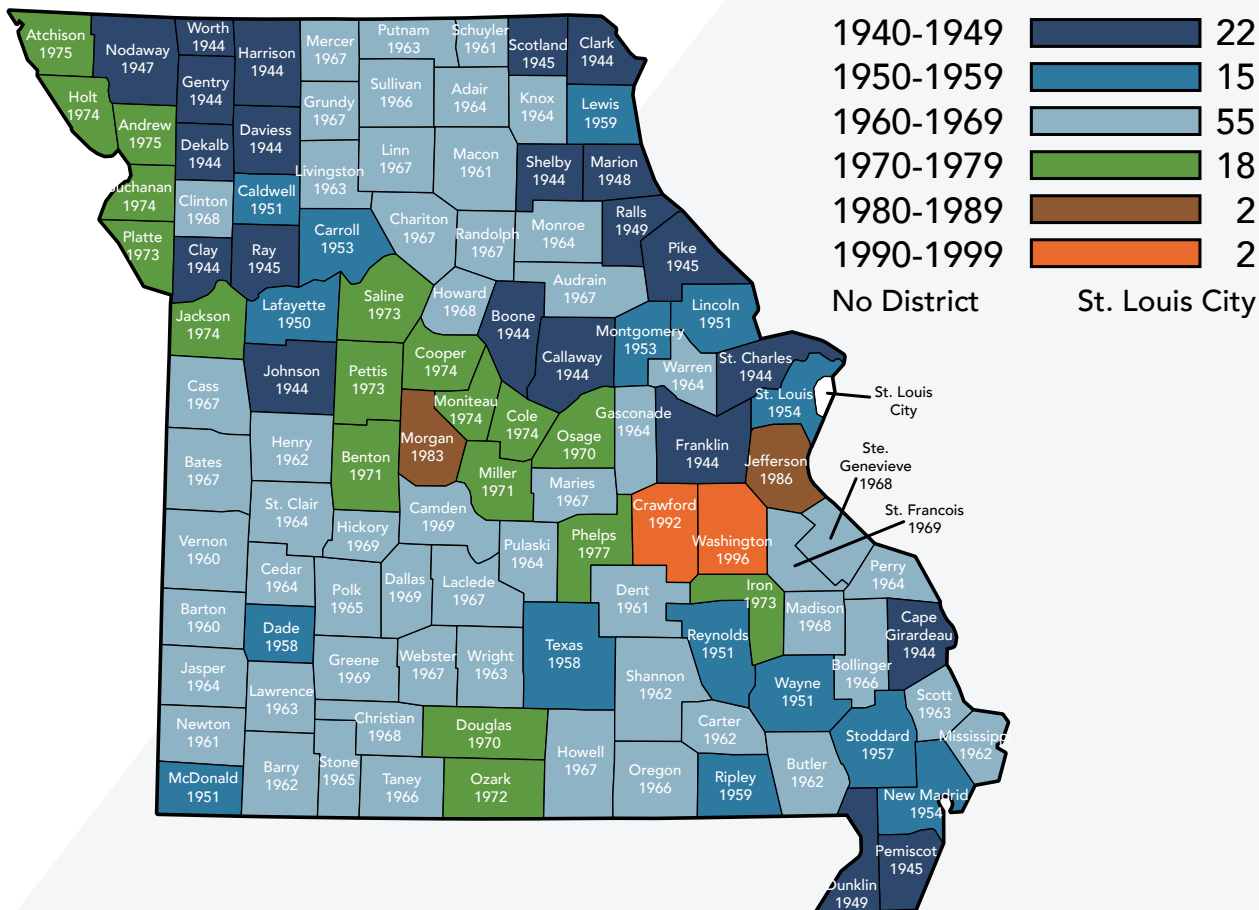
Teams of five high school students in grades 9-12 from around the state are asked to demonstrate their skills in the following categories: Aquatics, Forestry, Soils, Wild Life or Current Issue, in addition to an oral presentation topic provided by the NCF-Envirothon.

The State Envirothon Committee would like to thank all regional and state volunteers. Without the support of district sponsors and volunteers, this event would not be possible. The 2024 State Envirothon was held May 1, 2024, at Lincoln University's Carver Farms. Fourteen teams competed, with Rockwood Summit in St. Louis earning the top spot. Rockwood Summit represented Missouri at the national competition in Geneva, New York In July 2024.



Rockwood Summit High School

Missouri Soil and Water Conservation Districts - Year Organized



Continuing Missouri Voter Approved Legacy of Soil and Water Conservation

In 1984, Missouri implemented the one-tenth-of-one-percent Parks, Soils and Water Sales Tax as a constitutional amendment with a sunset clause. Citizens also approved the tax in 1988, 1996, 2006, and 2016. Since 1984, the state cost-share program has assisted landowners in keeping over 190 million tons of soil from eroding into waterways.

The General Assembly's approval to increase the Soil and Water Conservation Program's appropriation authority several times has been crucial to the soil conservation efforts in Missouri. In 2014, the cost-share appropriation was \$27.7M with additional increases in 2015, 2016, 2017 and 2024 to the current cost-share appropriation of \$50M annually. The cost-share program is delivered through 114 local soil and water conservation districts with technical support from the Natural Resources Conservation Service and other partners. The cost-share program offers 54 different practices across seven resource concerns.

Since 2014, cost-share has excluded 424 miles of streams from livestock access, stabilized 10 miles of streambanks, constructed 6,687 miles of terraces, planted 1.4 million acres in cover crops, and converted 1,422 acres of cropland into field borders and filter strips.

Based on the modeling efforts happening in the SWCP, nitrogen loss reductions from these applied best management practices may be up to: 5.22 lbs/a for cover crops, 3.5 lbs/a for terraces, 6.1 lbs/a for field borders, and 5.85 lbs/a for stream exclusions. In addition, phosphorus savings range from .69 to 1.38 lbs/a for the same practices. With millions of total acres served, these modest savings add up.

Streambank Stabilization practice depicted in a dairy farm in Christian County. The Streambank Stabilization practice is utilized to protect streambanks from accelerated erosion and provide adequate streambank vegetation that leads to improved water quality.



Pairing Cost-share Funding with State-of-the-Art Monitoring at Mozingo Lake

In addition to regular cost-share provided to each of the 114 soil and water conservation districts in Missouri, the Soil and Water Districts Commission has targeted several special project areas of concern with extra funding for best management practices. One example is the Mozingo Lake project located in Nodaway County. Mozingo Lake is the city of Maryville's sole drinking water source and has a history of sedimentation and producing harmful algae blooms. This reservoir also serves many surrounding rural communities for a total of 30,000 people relying on it for drinking water and recreational opportunities. Since 2020, the commission has approved a total of \$448,880 for cost-share practices in the Mozingo watershed. So far, best management practices that address sedimentation and nutrient loss have been applied on more than 2,000 acres within the 13,064 acre watershed.

Thanks to a partnership with the United States Geological Survey, a state-of-the-art continuous water quality and stream flow monitoring system was installed into one of the tributaries to Mozingo watershed in 2021. This system measures turbidity, temperature, dissolved oxygen and nitrite levels of the incoming water at 15-60 minute intervals. The data will help establish a quality baseline for the water coming into Mozingo Lake. Another water quality monitor is located at one of the drinking water intake sites. As more best management practices are implemented on the surrounding farmland, the Soil and Water Conservation Program hopes to document the improvements in water quality.



Pond photo courtesy of the Nodaway County Soil and Water District with Mozingo Lake visible in the background

ADAIR

Number of Staff: 2

Board Members

THOMAS DAUGHERTY | TREASURER

PATRICK MCCARTY | MEM

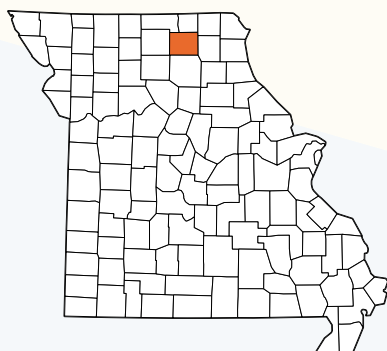
MICHAEL O'BRIEN | CHAIR

JENNIFER SCHUTTER | SEC

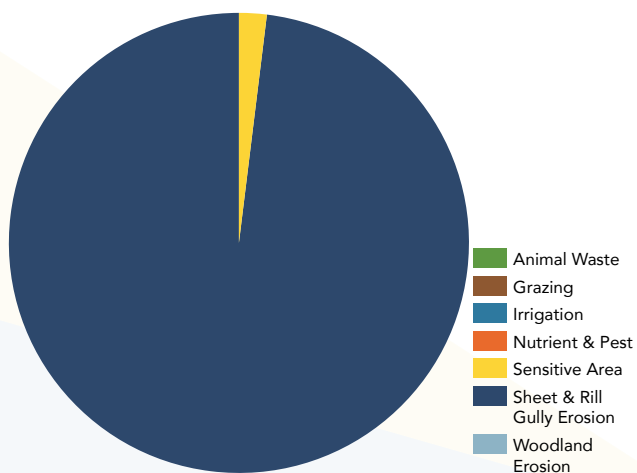
JACK THOMAS | VC

County District Contact

2410 S. Franklin Street
Kirksville, MO 63501
660-665-3274



Sensitive Areas	\$ 6,661.76
Sheet & Rill Gully Erosion	\$ 312,716.97
Total Cost Share	\$ 319,378.73



The Streambank Stabilization or C650 practice is offered under the Sensitive Area Resource concern. This practice protects the streambank from accelerated erosion, providing streambank vegetation and improving water quality.

ANDREW

Number of Staff: 3

Board Members

JIM BLEDSOE | MEM

JIM HUMPHREY | SEC

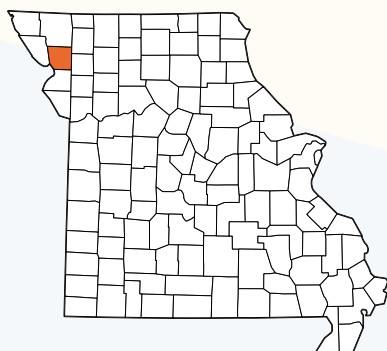
JEFF LANCE | VC

STEVE OLIVER | TREASURER

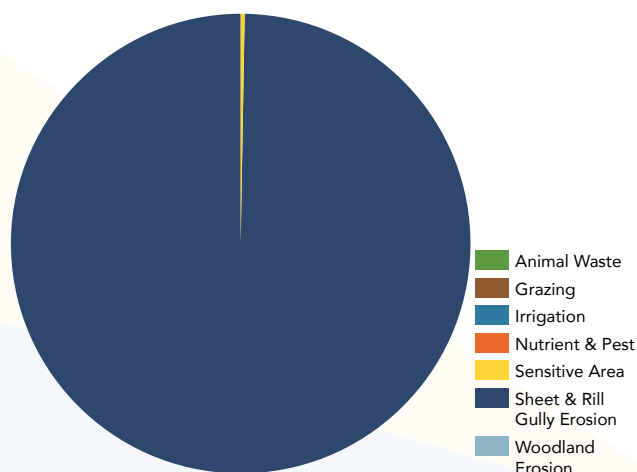
RON WILLIS | CHAIR

County District Contact

105 Highway 71 West
Savannah, MO 64485-1267
816-324-4915



Sensitive Areas	\$ 2,400.00
Sheet & Rill Gully Erosion	\$ 446,972.11
Total Cost Share	\$ 449,372.11



Andrew County Soil and Water Conservation District hosts Conservation Kids Day at Ford Farm in Savannah. We invite all 4th grade students in the area. We have seven to eight schools with 250 to 300 students in attendance. The students are rotated through five stations. Natural Resources Conservation Service and Missouri Department Conservation along with local FFA members volunteer to do a short presentation. These stations are soil pit, poster contest/soil health, aquatics, wildlife and forestry. The students spend 20 minutes in each station. The soil pit station presents soil texture and horizons, and explains how soils develop. It also uses a rainfall simulator to show how soils erode if not covered. At the poster contest/soil health station they go over dos and don'ts on the poster, and how rain affects tilled and no till soils. At the aquatics station students learn about healthy aquatic environments. Animals from our district and their pelts are on display at the wildlife station. The forestry station explains tree density and species found in our district. We accept submissions from the county's schools for the poster contest. The contest starts locally with the potential of one poster advancing to the state level where it could be selected for the national contest. First place winners from each class receive a trophy, then all the first place winners from the county are combined and voted on for first, second and third place. Those winners receive a cash prize.



ATCHISON

Number of Staff: 3

Board Members

JIM CRAWFORD | SEC

BILL HEITMAN | CHAIR

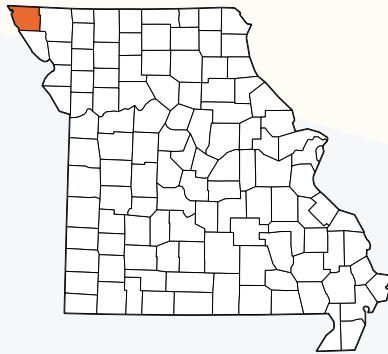
MIKE ROLF | MEM

BOBBY VETTE | VC

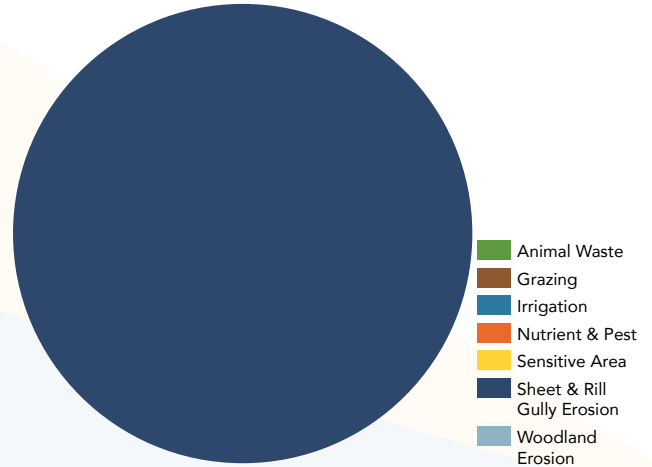
CLAY VOGLER | TREASURER

County District Contact

302 East Highway 136
Rock Port, MO 64482
660-744-6201



Sheet & Rill Gully Erosion	\$ 1,132,889.75
Total Cost Share	\$ 1,132,889.75



AUDRAIN

Number of Staff: 4

Board Members

ANDREW CAUTHORN | MEM

KEITH DEIMEKE | TREASURER

DENNIS ISGRIG | CHAIR

BETH SCHNITKER | VC

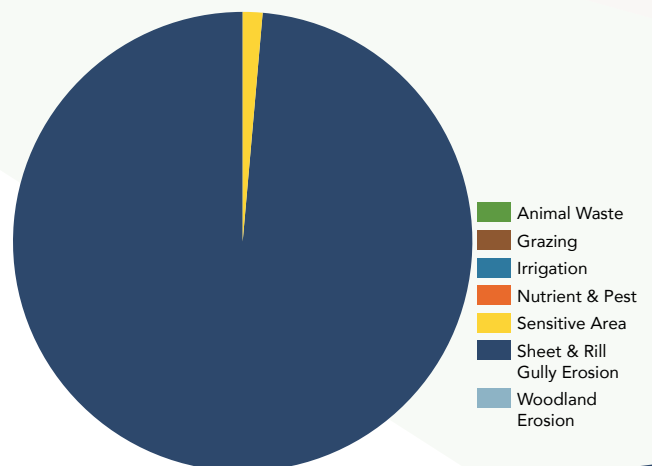
MARY SOBBA | SEC

County District Contact

4619 South Clark Street
Mexico, MO 65265
573-581-5927



Sensitive Areas	\$ 14,091.29
Sheet & Rill Gully Erosion	\$ 851,850.82
Total Cost Share	\$ 865,942.11



BARRY

Number of Staff: 3

Board Members

REAGAN BLUEL | SEC

DR. VOYD BROWN | CHAIR

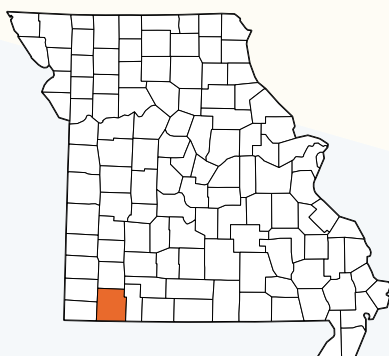
MIKE HENBEST | VC

STEVEN MATTINGLY | MEM

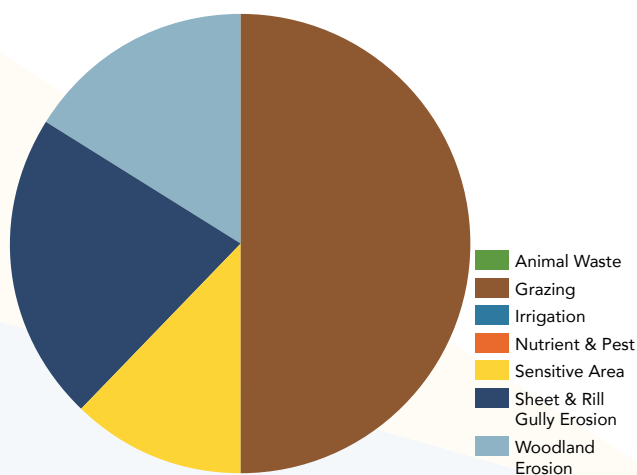
TERRELL VARNER | TREASURER

County District Contact

3202 County Farm Rd. Suite B
Cassville, MO 65625
417-847-2862



Grazing Management	\$ 73,950.46
Sensitive Areas	\$ 17,655.58
Sheet & Rill Gully Erosion	\$ 32,199.12
Woodland Erosion	\$ 23,363.93
Total Cost Share	\$ 147,169.09



BARTON

Number of Staff: 2

Board Members

CANDY ASBELL | TREASURER

CALVIN BROUS | CHAIR

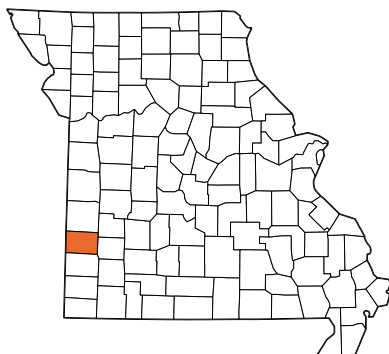
MICAH DOUBLEDDEE | SEC

CHAD MCCULLOCH

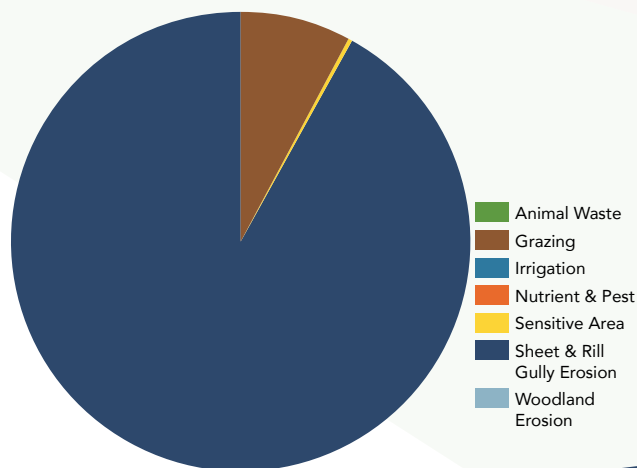
JOE MEADOWS | VC

County District Contact

701 E. 12th Street
Lamar, MO 64759-2143
417-682-3571



Grazing Management	\$ 49,898.96
Sensitive Areas	\$ 2,400.00
Sheet & Rill Gully Erosion	\$ 582,971.49
Total Cost Share	\$ 635,270.45



BATES

Number of Staff: 2

Sheet & Rill Gully Erosion \$ 104,144.39

Total Cost Share \$ 104,144.39

Board Members

RAMON ARANCIBIA | SEC

MIKE RAPP | CHAIR


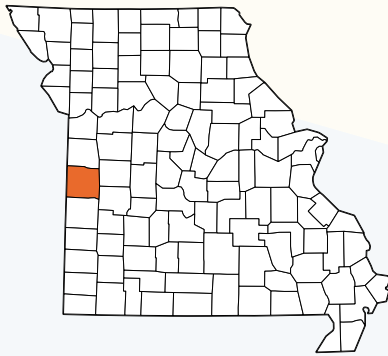
TYLER REINKE | TREASURER

DAVID THURMAN | MEM

DAVID YARICK | VC

County District Contact

625 West Nursery Box B
Butler, MO 64730-1943
660-679-6124



- Animal Waste
- Grazing
- Irrigation
- Nutrient & Pest
- Sensitive Area
- Sheet & Rill Gully Erosion
- Woodland Erosion

The Permanent Vegetative Cover Establishment/Improvement are practices offered under the sheet and rill/gully erosion resource concern, which reduces soil erosion and improves water quality.



BENTON

Number of Staff: 2

Board Members

AMIE BRESHEARS | SEC

JOE FITZPATRICK | MEM

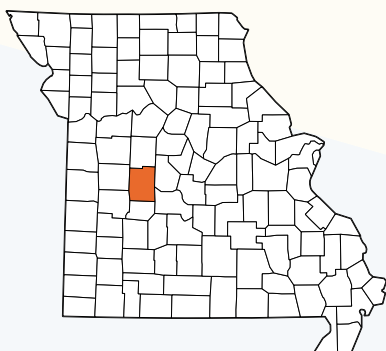
DWAYNE HOLMES | VC

JOE RESER | TREASURER

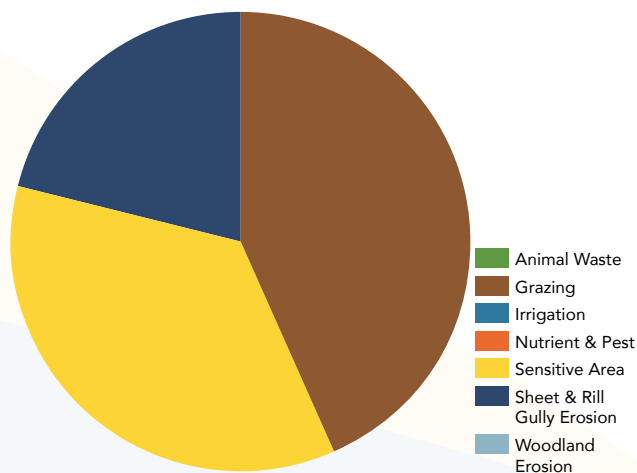
CHESTER SCHLESSELMAN | CHAIR

County District Contact

535 North Highway 65
Lincoln, MO 65338
660-547-2353



Grazing Management	\$ 38,339.38
Sensitive Areas	\$ 31,533.89
Sheet & Rill Gully Erosion	\$ 18,484.85
Total Cost Share	\$ 88,358.12



Benton County SWCD Coloring Picture and Poster Contest

The Benton County Soil and Water Conservation District's Coloring and Poster Contest awards ceremony was held Oct. 24, 2024, at Lincoln High School. Prize money and goody bags were presented to the winners and special goody bags were presented to the honorable mention nominees. There were 769 entries this year and they were a tough group to judge. We had 57 out of 80 winners attend to receive their awards that evening, with about 250 total in attendance. This year's theme, "May the Forest Be With You Always," let the poster creators use the play on words from the Star Wars movie in the forest setting. Sponsors for the event included: Benton County SWCD, Warsaw Leathernecks Marine Corps League, Equity Bank of Warsaw, Sonic of Warsaw, U.S. Army Corps of Engineers, DQ Grill & Chill and Steak 'n Shake, Hilltop BBQ—Warsaw, Beth's Osage Mini Mart—Warsaw, Calgaro's Pizzeria—Cole Camp, AJ's Dairy Bar—Cole Camp, and Estes Drive In—Lincoln. We thank each of them for their support of our efforts and conservation education.



BOLLINGER

Number of Staff: 2

Board Members

DONNA AUFDENBERG | SEC

TYLER BRUNE | VC

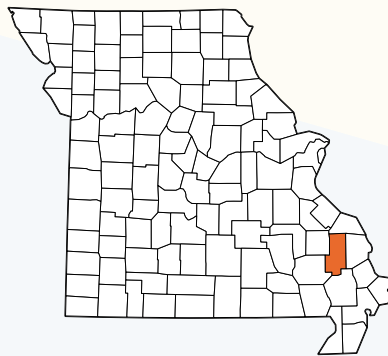
TAMMY PETERS | CHAIR

LANCE VANGENNIP | TREASURER

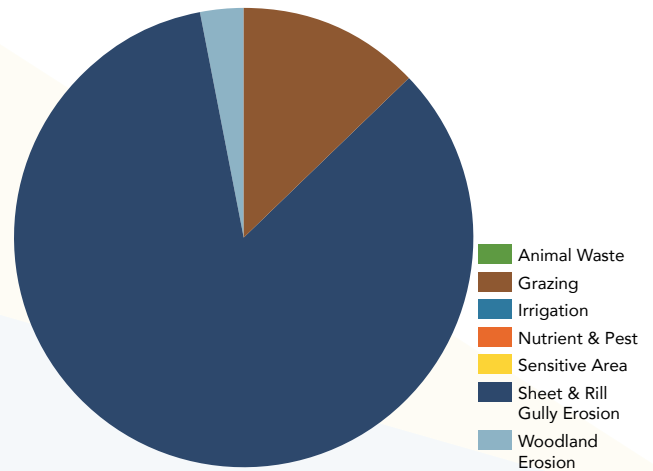
TYLER WELKER | MEM

County District Contact

P.O. Box 199
406 East Main
Marble Hill, MO 63764
573-238-2028



Grazing Management	\$ 36,096.55
Sheet & Rill Gully Erosion	\$ 235,704.10
Woodland Erosion	\$ 8,152.92
Total Cost Share	\$ 279,953.57



BOONE

Number of Staff: 2

Board Members

JAMES E BULLARD | TREASURER

JEFF DESHON | CHAIR

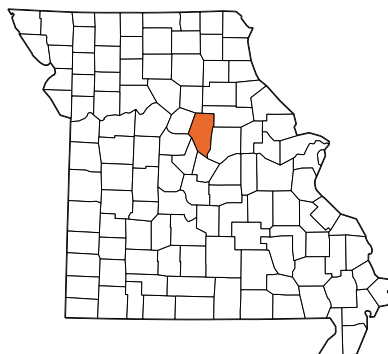
CHARLES HOLLAND | SEC

GARY MOORE | MEM

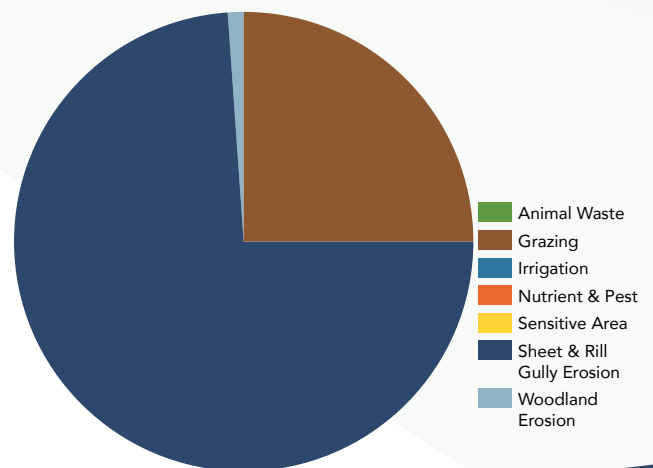
CARTER WARD | MEM

County District Contact

601 Business Loop 70 W
Columbia, MO 65203
573-875-5540



Grazing Management	\$ 49,219.10
Sheet & Rill Gully Erosion	\$ 144,584.88
Woodland Erosion	\$ 2,120.59
Total Cost Share	\$ 195,924.57



BUCHANAN

Number of Staff: 2

Sheet & Rill Gully Erosion \$ 251,355.36

Total Cost Share \$ 251,355.36

Board Members

WAYNE FLANARY | SEC

ADAM FORD | MEM

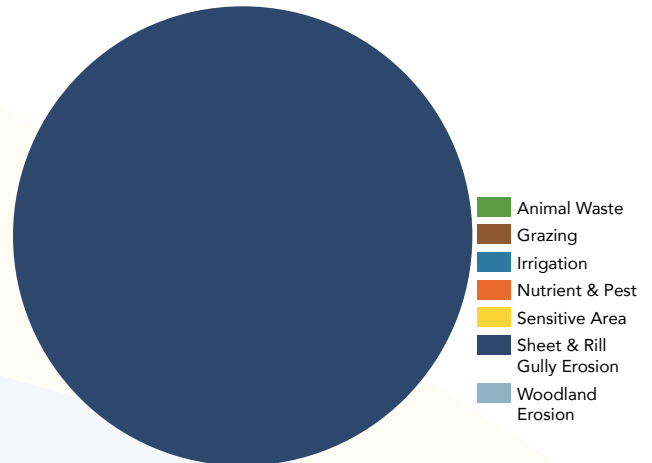
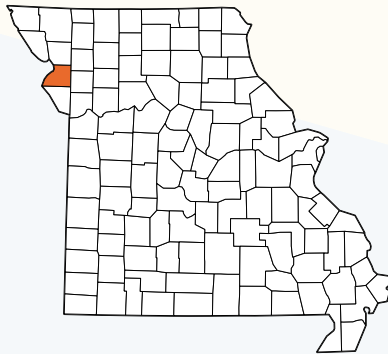
DOUG HICKMAN | VC

GARY WALLER | CHAIR

STEVE WHITE | TREASURER

County District Contact

3915 Oakland Ave., Ste 102
St. Joseph, MO 64506-4920
816-364-3927



In connection with the 2024 board election, Buchanan County SWCD held an outreach and appreciation event for cooperators, contractors and associated agriculture businesses. BCSWCD provided breakfast and gave out door prizes from sponsors throughout the event, hosted at the USDA building on Oakland Avenue in St. Joseph, Missouri.

Those who attended enjoyed breakfast casserole, biscuits and gravy, and pastries. Throughout the morning, attendees mingled with staff from Buchanan County SWCD, NRCS, and Farm Service Agency, and learned about programs while networking. Buchanan County SDWC hopes to make this an annual event.



BUTLER

Number of Staff: 2

Board Members

ZANE CLARK | CHAIR

MATT STACY | VC

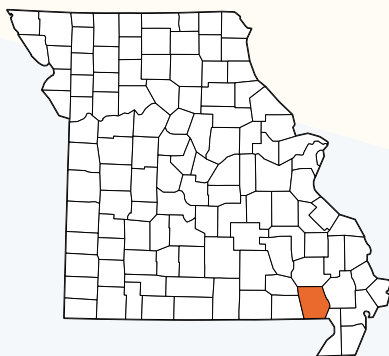
JORDAN THOMAS | MEM

JENNIFER WILLIAMS | SEC

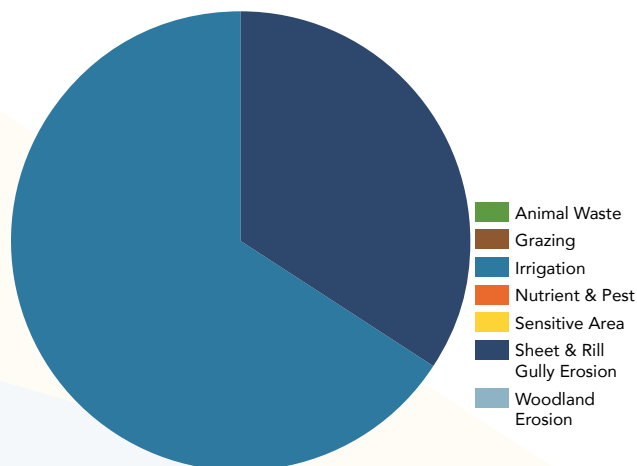
BRIAN YARBRO | TREASURER

County District Contact

4327 Highway 67N
Poplar Bluff, MO 63901-8719
573-785-6160



Sheet & Rill Gully Erosion	\$ 249,339.29
Irrigation	\$ 477,660.17
Total Cost Share	\$ 726,999.46



CALDWELL

Number of Staff: 3

Board Members

DEAN HOUGHTON | TREASURER

MIKE KLEEMAN | CHAIR

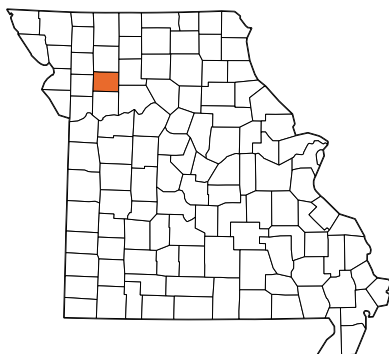
ERIC POLLARD | MEM

VACANT | SEC

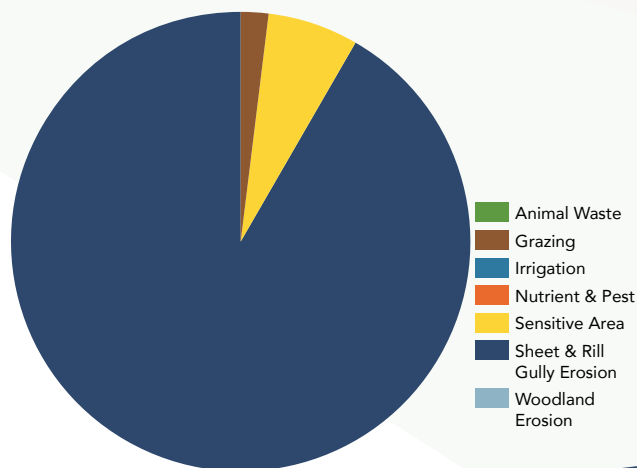
VACANT | VC

County District Contact

23 West Main Street
Kingston, MO 64650
816-586-2061



Grazing Management	\$ 19,647.00
Sensitive Areas	\$ 59,421.78
Sheet & Rill Gully Erosion	\$ 860,140.50
Total Cost Share	\$ 939,209.28



CALLAWAY

Number of Staff: 2

Board Members

NOLAND BARTLEY | MEM

RICK LINDEMANN | TREASURER

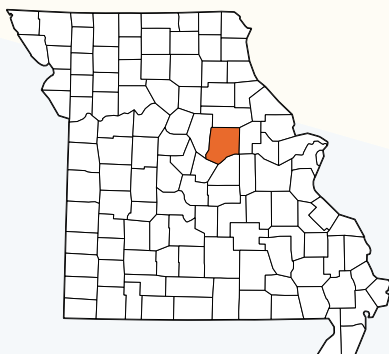
AMANDA RAITHEL | MEM

MARK SMART | CHAIR

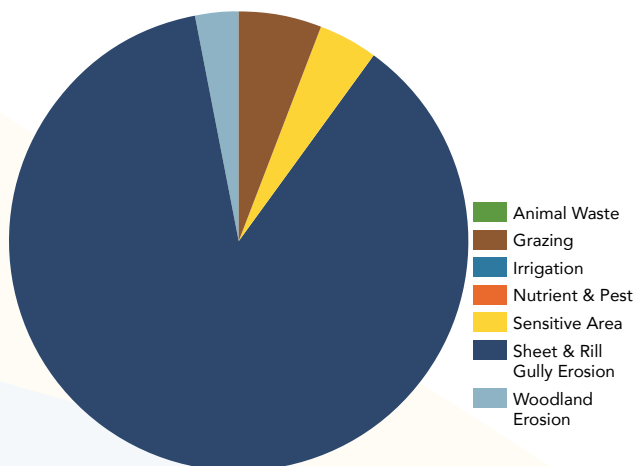
SEC

County District Contact

4549 State Road H
Fulton, MO 65251-5465
573-592-1400



Grazing Management	\$ 6,668.08
Sensitive Areas	\$ 4,903.35
Sheet & Rill Gully Erosion	\$ 98,616.53
Woodland Erosion	\$ 3,298.93
Total Cost Share	\$ 113,486.89



CAMDEN

Number of Staff: 2

Board Members

EARNEST CALVERT | CHAIR

CONNIE LUTTRELL | TREASURER

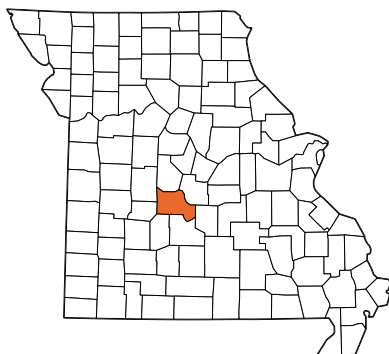
JOSEPH MOULDER | SEC

JOHN WOLFE | VC

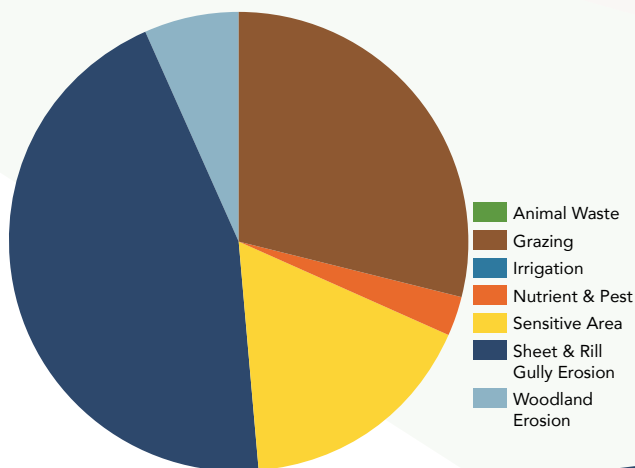
VACANT | MEM

County District Contact

275 Old South Hwy 5
Camdenton, MO 65020
573-346-5125



Grazing Management	\$ 38,932.20
Nutrient & Pest	\$ 3,728.00
Sensitive Areas	\$ 22,796.10
Sheet & Rill Gully Erosion	\$ 60,068.66
Woodland Erosion	\$ 8,643.63
Total Cost Share	\$ 134,168.59



CAPE GIRARDEAU

Number of Staff: 2

Board Members

GARY BOCK | CHAIR

KEITH EFTINK | VC

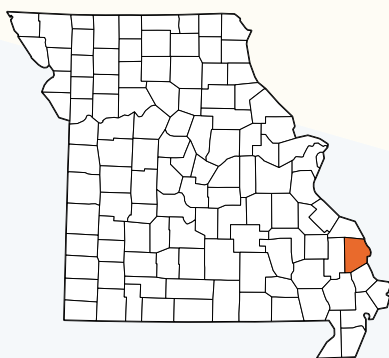
SUSAN JAHN | TREASURER

ANTHONY OHMES | SEC

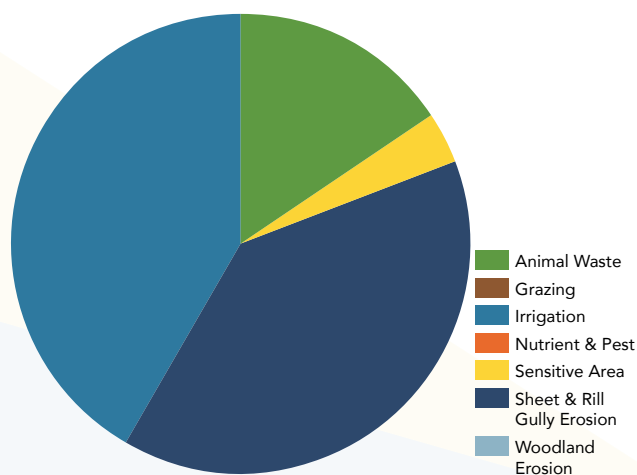
KENNY SPOOLER | MEM

County District Contact

480 W. Jackson Trail
Jackson, MO 63755-2665
573-243-1467



Animal Waste	\$ 150,863.92
Sensitive Areas	\$ 35,311.79
Sheet & Rill Gully Erosion	\$ 379,334.56
Irrigation	\$ 402,281.22
Total Cost Share	\$ 967,791.49



Cape Girardeau SWCD has seen some significant changes in the last couple of fiscal years that are worthy of recognizing. In FY22, the district paid out \$277,039 and in FY23, the district was able to pay out more than double the amount of cost share at \$512,552. The district was just shy of \$1 million in cost share for FY24.

"There's no denying that the increased workload is intense. We have found that staying organized and in clear communication is of the utmost importance," said Hannah Doolen, district technician.

There are several things the district attributes to the increased amount of cost-share spent. Having consistent, full time staff has been a large help, in addition to assistance from partner organizations.

"Collaboration with NRCS, MDC, and Quail Forever employees who have expertise in particular resource concerns has helped expand the practices we could engage in to benefit our landowners," said Doolen "Our county has the potential to utilize almost all the cost-share practices available but it is difficult to become an expert in all of them."

Cross-training is one of the tools the district uses to bolster its success. Cross-training allows the district staff to assist each other and keep things running smoothly if one of the staff members is unavailable.

The district is also very involved with the community, hosting the Cape Girardeau County Women in Ag event, annual public meeting and a Grazing Management and Native Warm Season Grass Pasture Tour in partnership with NRCS and MDC.

CARROLL

Number of Staff: 3

Board Members

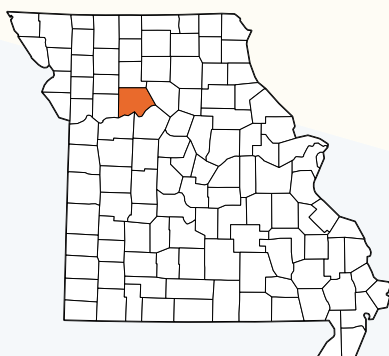
WILLIAM BRUNSCHER | TREASURER CLINT BURNSIDE | CHAIR

DENNIS HENSIEK | MEM KATHI MECHAM | SEC

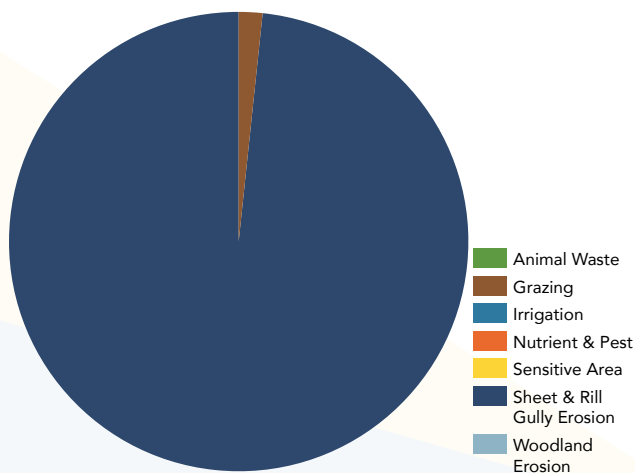
KEITH STARK | VC

County District Contact

1405 Highway 65 North, Suite C
Carrollton, MO 64633-9772
660-542-3361



Grazing Management	\$ 16,451.17
Sheet & Rill Gully Erosion	\$ 952,942.14
Total Cost Share	\$ 969,393.31



CARTER

Number of Staff: 2

Board Members

JO ELLEN CARTER | VC ALLEN GIBBS | CHAIR

ALBERT PENNINGTON | TREASURER JENNIFER WILLIAMS | SEC

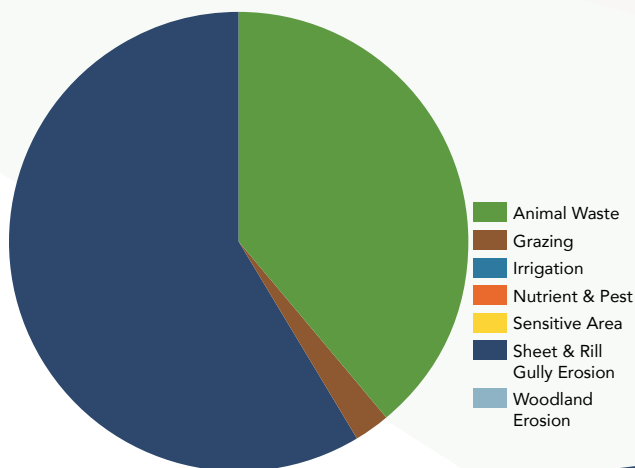
VACANT

County District Contact

P.O. Box 154
3 E. Cleveland Ave., Suite A
Ellsinore, MO 63937
573-322-0233



Animal Waste	\$ 51,733.50
Grazing Management	\$ 3,547.54
Sheet & Rill Gully Erosion	\$ 77,636.76
Total Cost Share	\$ 132,917.80



CASS

Number of Staff: 2

Board Members

GLENN E COLEMAN | TREASURER

DAVID HOFFMAN | SEC

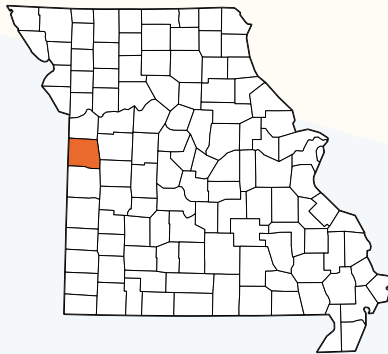
TOM LAMPE | VC

ROBERT (BOB) D POISAL | MEM

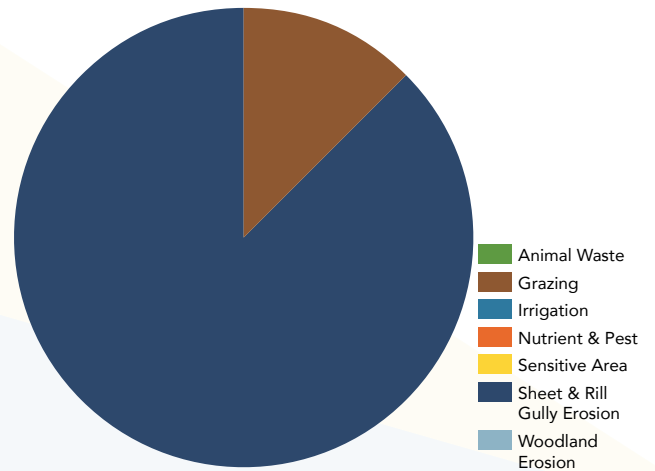
KEVIN REED | CHAIR

County District Contact

1000 W. Wall St.
Harrisonville, MO 64701-1629
816-884-3391



Grazing Management	\$ 23,622.46
Sheet & Rill Gully Erosion	\$ 162,492.05
Total Cost Share	\$ 186,114.51



CEDAR

Number of Staff: 2

Board Members

DONALD BERRY | TREASURER

RICK CHISM | VC

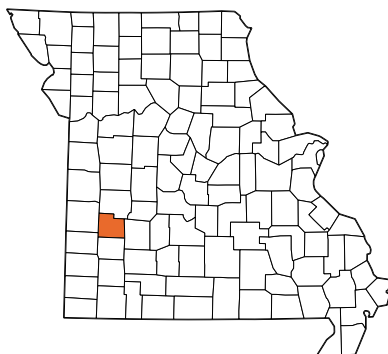
PATRICK DAVIS | SEC

DEAN PATE | CHAIR

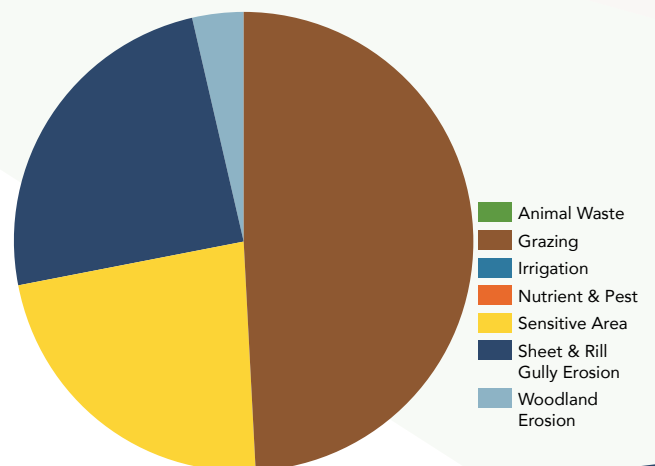
CHRIS TAYLOR | MEM

County District Contact

208 West Street
Stockton, MO 65785
417-276-3388



Grazing Management	\$ 134,151.14
Sensitive Areas	\$ 62,470.06
Sheet & Rill Gully Erosion	\$ 67,027.01
Woodland Erosion	\$ 9,185.10
Total Cost Share	\$ 272,833.31



CHARITON

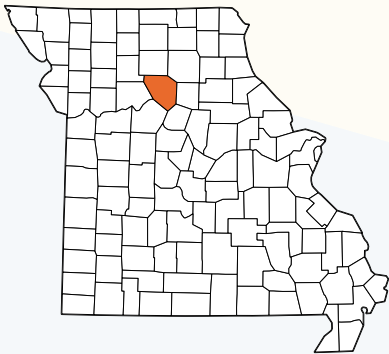
Number of Staff: 2

Board Members

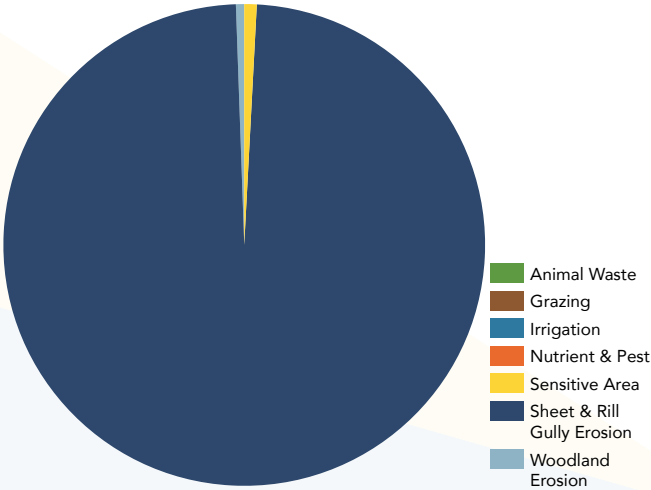
- MICHAEL MAUZEY | MEM
- TRAVIS MCNEALL | TREASURER
- TRACIE MOORE | SEC
- KENNETH REICHERT | CHAIR
- ALVIN WEIMER | VC

County District Contact

104 South JFK
Keytesville, MO 65261-1149
660-288-3574



Sensitive Areas	\$ 11,150.89
Sheet & Rill Gully Erosion	\$ 1,018,285.57
Woodland Erosion	\$ 4,298.21
Total Cost Share	\$ 1,033,734.67



Kenneth Reichert, the Chariton County Soil and Water District Chair, overlooks his crop field where cover crops were utilized to improve soil health, while slowing soil erosion and improving water quality.

CHRISTIAN

Number of Staff: 2

Board Members

AMY FORGEY | MEM

JOSH GOLDEN | TREASURER

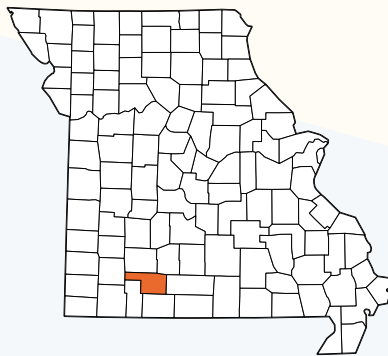
BROCK MOONEYHAM | VC

JAMES RANTZ | CHAIR

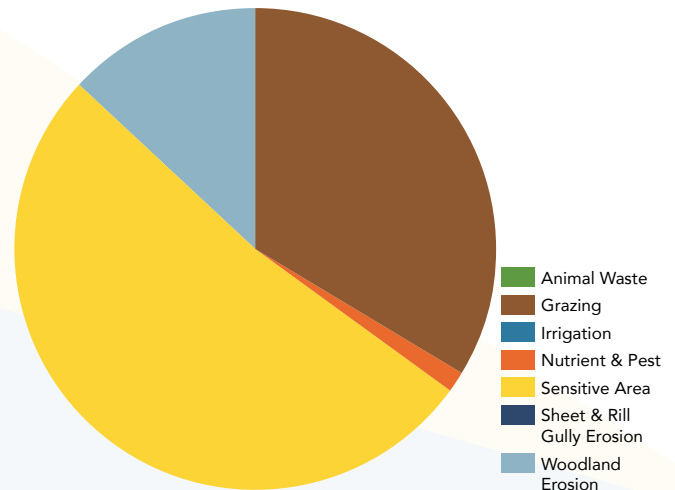
VACANT | SEC

County District Contact

1786 S 16th Ave., Suite 102
Ozark, MO 65721
417-581-2719



Grazing Management	\$ 62,669.24
Nutrient & Pest	\$ 2,870.50
Sensitive Areas	\$ 96,848.70
Woodland Erosion	\$ 23,913.41
Total Cost Share	\$ 186,301.85



Christian County SWCD has several notable achievements, but the one they are most proud of is the perseverance and quality customer service they provided in a multi-year streambank stabilization project they were able to pay out in FY24. This project showed that sometimes it takes a while to build relationships and create solutions for landowners but in the end it creates a positive outcome for all.

The project involved stabilizing and excluding a stretch of creek located on an active dairy farm. Prior to contacting the district for assistance, the landowner made several attempts to fix the crossing on their own with little success. Accelerated erosion and livestock access to the creek were contributing to the degradation of the creek bank, leading to the landowner losing the ability to safely cross the creek with equipment, in addition to the erosion encroaching upon structures. The potential solutions to the problem were not an easy sell to the landowner. The landowner was hesitant to implement a project with so many safeguards in place, such as the fence and the 25- and 50 foot buffers, pipeline and tanks. Without intervention, streambank conditions continued to degrade, leading the landowner to make the decision to take the district's advice about success stories of other projects and apply it to his own situation.

"The plan was simple. Follow a certified engineer's streambank stabilization plan, install an approved creek crossing, add pipeline and tanks where permitted, put up the fence creating the necessary buffers and watch nature heal itself. The stream crossing is no longer affected by heavy downpours. The 25- and 50 foot buffer areas along the creek are full of vegetation helping hold the soil in place and filtering out runoff from the heavily used areas of the dairy farm," said Chance Phillips, a technician with the Christian County district.

The district is also in the process of getting back into the classroom with students to educate them on the importance of protecting our soils. Staff were able to spend time with the local Highlandville junior agriculture class to educate students about the importance of crop rotation and nutrient management through hands-on learning demonstrations. "It was a great experience for both the kids and us. One student made the comment that he couldn't wait to tell his grandpa about what he had learned. He said, 'he could really use this!' Hopefully, this is just one of many seeds that our district will be able to plant moving forward," said Phillips.



CLARK

Number of Staff: 2

Board Members

VANESSA GRAY | SEC

JERRY HAYES | TREASURER

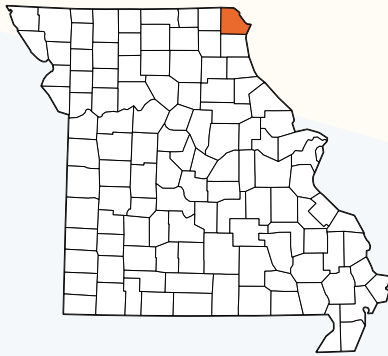
HENRY HEINZE | CHAIR

EDWIN RINEY | MEM

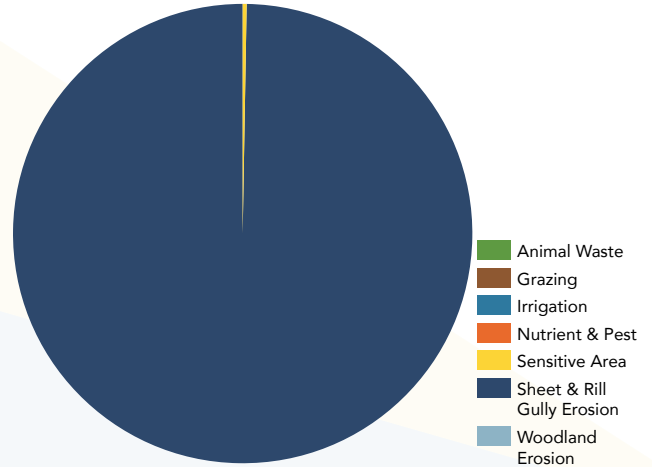
ROGER SEDORE | VC

County District Contact

23923 State Highway 81
JCT HWY 136 & HWY 81 SOUTH
Kahoka, MO 63445-9650
660-727-2955



Sensitive Areas	\$ 1,600.00
Sheet & Rill Gully Erosion	\$ 386,611.47
Total Cost Share	\$ 388,211.47



CLAY

Number of Staff: 1

Board Members

LANE HARTEL | MEM

PHIL JOHNSON | VC

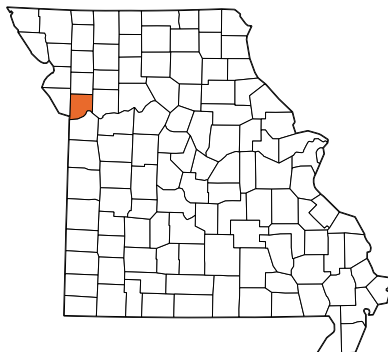
NORA REINHARDT | TREASURER

GREG RHODUS | CHAIR

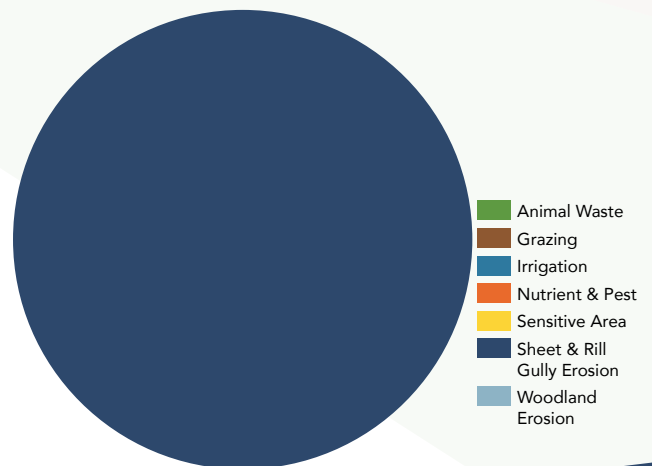
VACANT | SEC

County District Contact

1 Victory Drive Suite 100
Liberty, MO 64068-3813
816-781-5580



Sheet & Rill Gully Erosion	\$ 89,802.13
Total Cost Share	\$ 89,802.13



CLINTON

Number of Staff: 2

Board Members

RUSTY COSSINS | MEM

LARRY RUNYAN | TREASURER

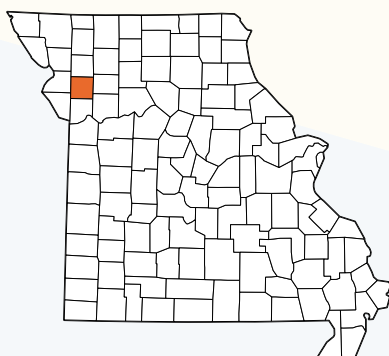
SCOTT SHREWSBURY | VC

GREG WADE | CHAIR

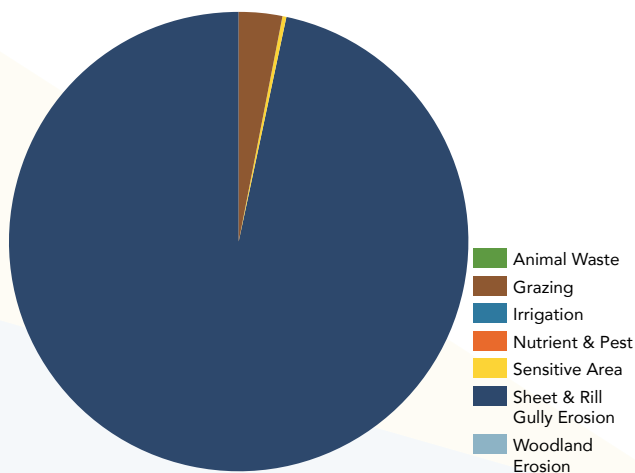
VACANT | SEC

County District Contact

1800 W. Highway 116
Plattsburg, MO 64477-9528
816-539-3741



Grazing Management	\$ 14,970.93
Sensitive Areas	\$ 800.00
Sheet & Rill Gully Erosion	\$ 455,439.36
Total Cost Share	\$ 471,210.29



COLE

Number of Staff: 2

Board Members

KEVIN KERPERIN | TREASURER

JOHN LOESCH | CHAIR

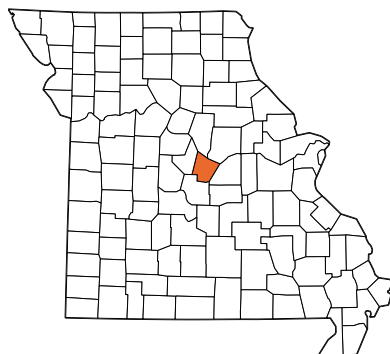
ROY RAITHEL, JR | MEM

MARK THOMPSON | VC

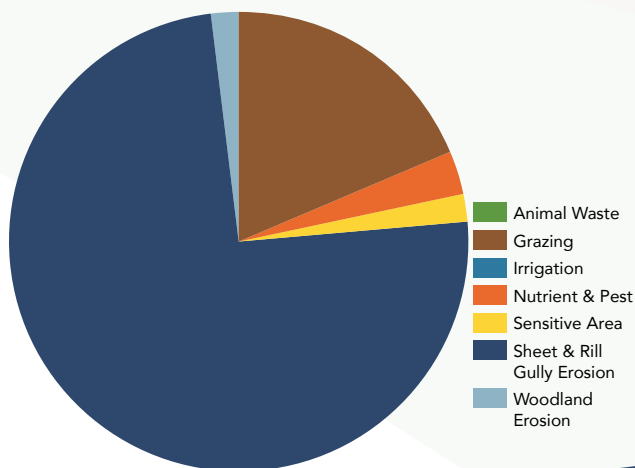
VACANT | SEC

County District Contact

1911 Boggs Creek Road
Jefferson City, MO 65101
573-893-5188



Grazing Management	\$ 56,577.36
Nutrient & Pest	\$ 9,842.00
Sensitive Areas	\$ 5,576.42
Sheet & Rill Gully Erosion	\$ 225,567.71
Woodland Erosion	\$ 5,338.55
Total Cost Share	\$ 302,902.04



COOPER

Number of Staff: 2

Board Members

SETH BRENGARTH | VC

GREG HOFF | TREASURER

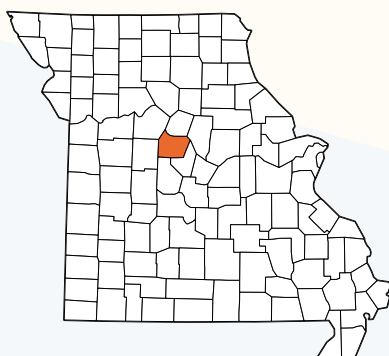
DAVID HUECKER | MEM

STEVE HUTH | CHAIR

TODD LORENZ | SEC

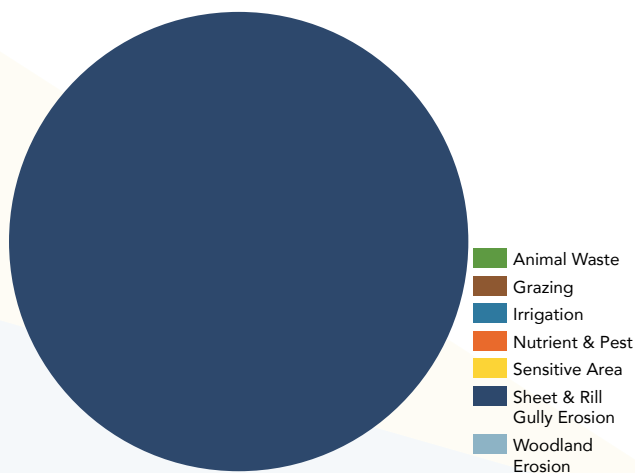
County District Contact

17066 Highway 87
Boonville, MO 65233
660-882-6347



Sheet & Rill Gully Erosion \$ 306,997.54

Total Cost Share \$ 306,997.54



CRAWFORD

Number of Staff: 3

Board Members

JOHN BELL | MEM

GATLIN BUNTON | SEC

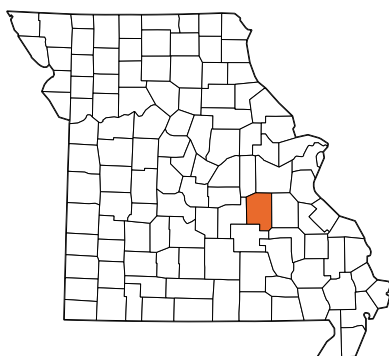
ROBERT FOSHEE | VC

JOHN GLASER | CHAIR

BARRY WEST | TREASURER

County District Contact

1050 Hwy 72 East, Suite 2
Rolla, MO 65401
573-364-6202



Grazing Management \$ 18,805.73

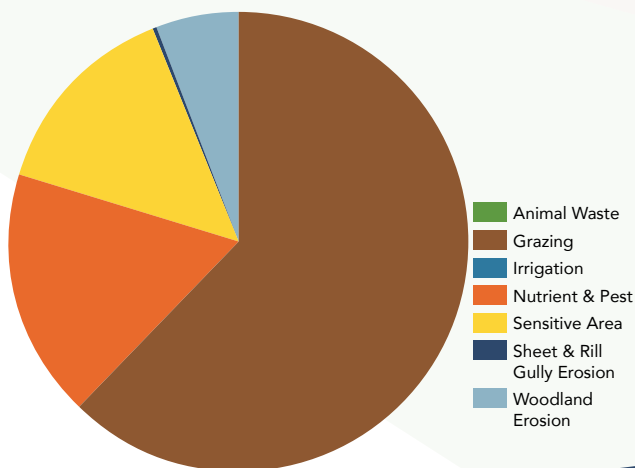
Nutrient & Pest \$ 5,300.00

Sensitive Areas \$ 4,281.07

Sheet & Rill Gully Erosion \$ 67.33

Woodland Erosion \$ 1,740.13

Total Cost Share \$ 30,194.26



DADE

Number of Staff: 2

Board Members

MICAH DOUBLEDDEE | SEC

DANNY ENGELAGE | MEM

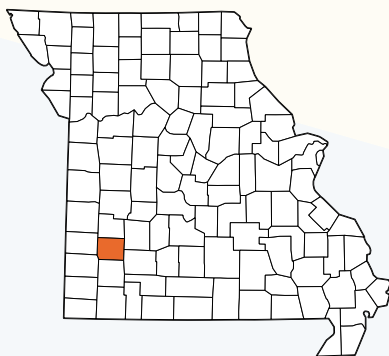
LINDA MEDLEY | TREASURER

STEVE RICHTER | VC

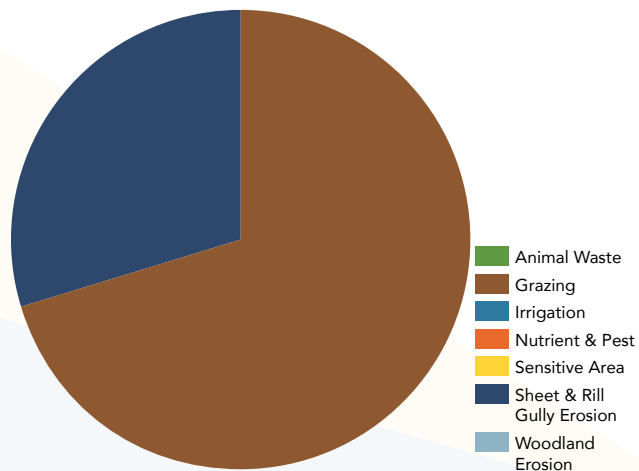
CAROLE WITT | CHAIR

County District Contact

124 S. Highway 39
Greenfield, MO 65661
417-637-5993



Grazing Management	\$ 123,130.46
Sheet & Rill Gully Erosion	\$ 51,608.45
Total Cost Share	\$ 174,738.91



DALLAS

Number of Staff: 2

Board Members

TIM BROWNFIELD | MEM

JERRY DUFF | CHAIR

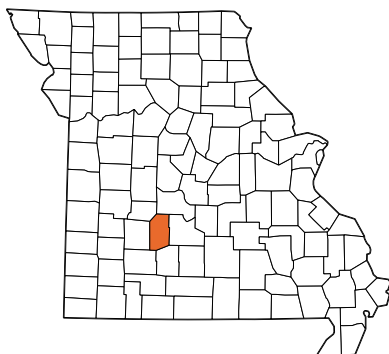
JAMES HAMILTON | VC

LYNETTE MILLER | TREASURER

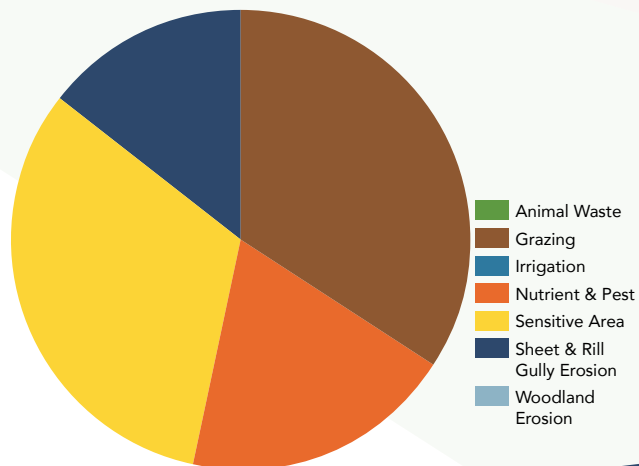
ANDY MCCORKILL | SEC

County District Contact

1240 West Truman
Buffalo, MO 65622-9106
417-345-2312



Grazing Management	\$ 45,804.81
Nutrient & Pest	\$ 26,008.00
Sensitive Areas	\$ 43,158.69
Sheet & Rill Gully Erosion	\$ 18,983.09
Total Cost Share	\$ 133,954.59



DAVISS

Number of Staff: 2

Sheet & Rill Gully Erosion \$ 278,799.50

Total Cost Share \$ 278,799.50

Board Members

TREVOR CLARK | CHAIR

LINCOLN CORNETT | MEM


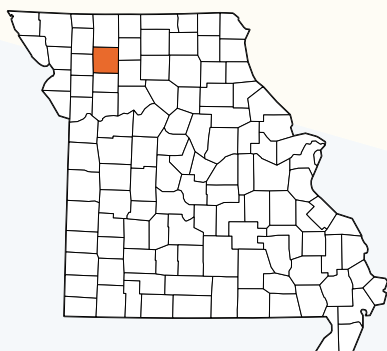
TODD HIGGINS | SEC

JOSEPH REED | TREASURER

ROLLAN SPILKER | VC

County District Contact

209 Ash Street
Gallatin, MO 64640-1185
660-663-3732



- Animal Waste
- Grazing
- Irrigation
- Nutrient & Pest
- Sensitive Area
- Sheet & Rill Gully Erosion
- Woodland Erosion

DEKALB

Number of Staff: 2

Sheet & Rill Gully Erosion \$ 493,455.08

Total Cost Share \$ 493,455.08

Board Members

JIM CARLSON | VC

JUSTIN ELLIS | MEM

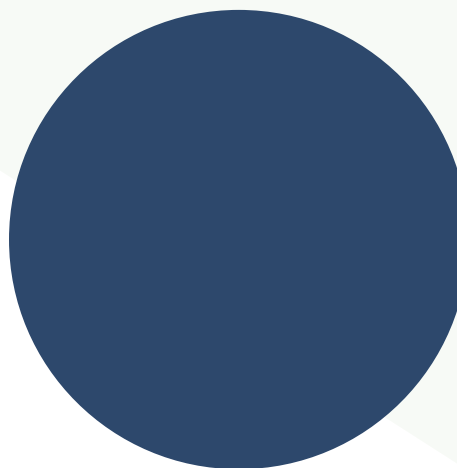
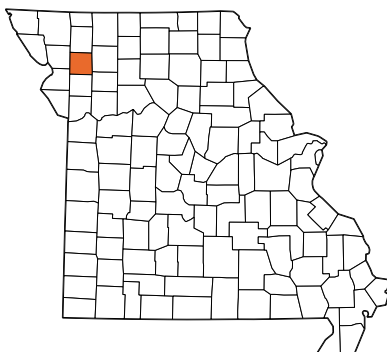
KENNY HAYTER | CHAIR

JIM HUMPHREY | SEC

SHAWN MEEK | TREASURER

County District Contact

1103 S. Polk Street
Maysville, MO 64469
816-449-2118



- Animal Waste
- Grazing
- Irrigation
- Nutrient & Pest
- Sensitive Area
- Sheet & Rill Gully Erosion
- Woodland Erosion

DENT

Number of Staff: 3

Board Members

JAMES CROCKER | TREASURER

PAUL HEITHOLD | CHAIR

DREW JOHNSON | MEM

CINDY MANNIS | VC

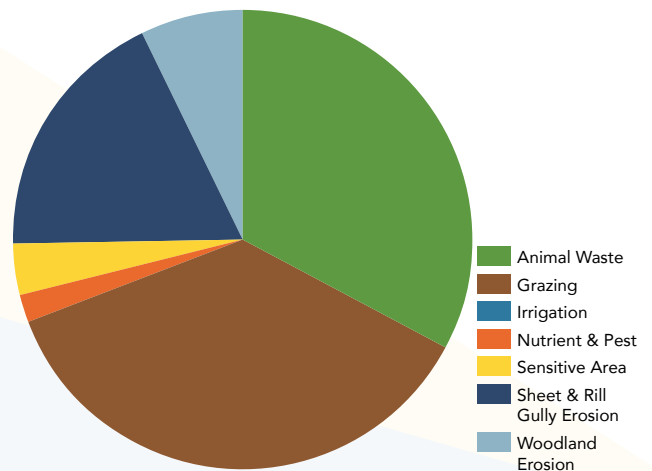
ERIC MEUSCH | SEC

County District Contact

1012 E. Scenic Rivers Blvd.
Salem, MO 65560
573-729-4442



Animal Waste	\$ 297,088.42
Grazing Management	\$ 327,352.96
Nutrient & Pest	\$ 16,140.00
Sensitive Areas	\$ 33,269.15
Sheet & Rill Gully Erosion	\$ 162,901.64
Woodland Erosion	\$ 63,636.63
Total Cost Share	\$ 900,388.80



DOUGLAS

Number of Staff: 3

Board Members

JERRY GARRISON | CHAIR

DAVID KING | MEM

JOEL NORRIS | VC

ELIZABETH PICKING | SEC

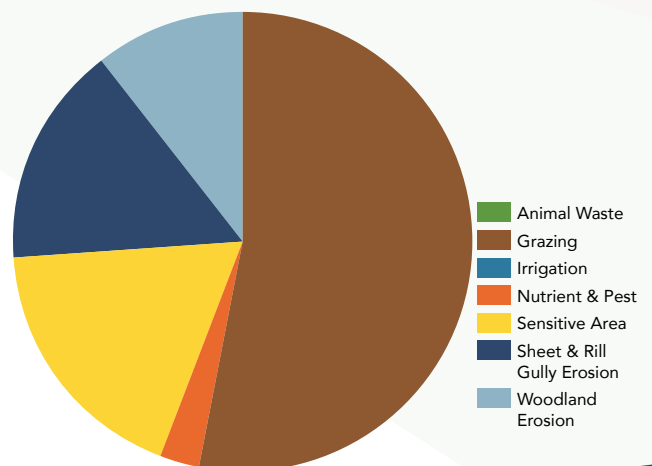
JIMMY RODGERS | TREASURER

County District Contact

1401 NW 10th Lane
Ava, MO 65608
417-683-4816



Grazing Management	\$ 193,809.09
Nutrient & Pest	\$ 10,206.40
Sensitive Areas	\$ 65,439.78
Sheet & Rill Gully Erosion	\$ 56,351.01
Woodland Erosion	\$ 38,198.52
Total Cost Share	\$ 364,004.80



DUNKLIN

Number of Staff: 3

Board Members

BRIAN BAIRD | VC

BRAD MCPHERSON | TREASURER

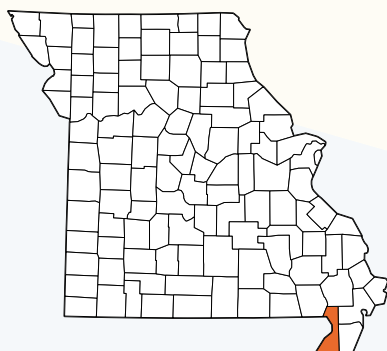
MIKE MILAM | SEC

MIKE OLINGER | MEM

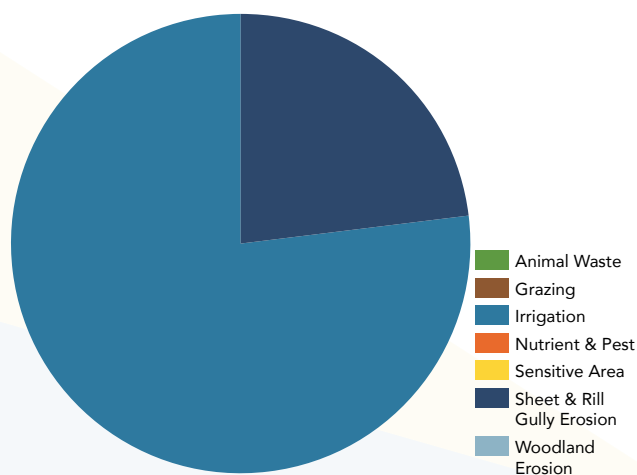
STEVE WORRELL | CHAIR

County District Contact

704 N. Bypass
Kennett, MO 63857
573-888-2480



Sheet & Rill Gully Erosion	\$ 117,078.37
Irrigation	\$ 388,958.50
Total Cost Share	\$ 506,036.87



FRANKLIN

Number of Staff: 2

Board Members

DANIEL BRUNJES | CHAIR

JOHN HELLING | VC

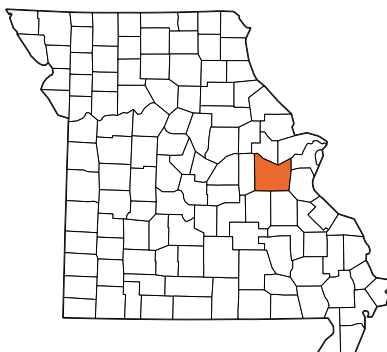
MATT HERRING | SEC

SHEILA KLOPPE | MEM

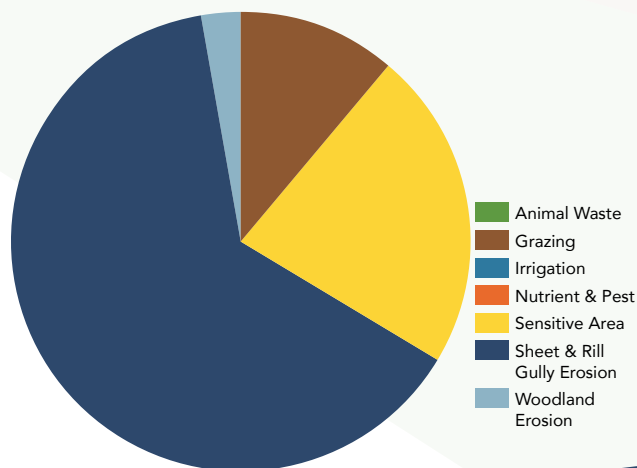
SUE KOCH | TREASURER

County District Contact

1004 Vondera Ave., Bldg 1
Union, MO 63084
636-583-2303



Grazing Management	\$ 42,887.19
Sensitive Areas	\$ 85,464.94
Sheet & Rill Gully Erosion	\$ 243,527.81
Woodland Erosion	\$ 9,821.09
Total Cost Share	\$ 381,701.03



GASCONADE

Number of Staff: 2

Board Members

MATT HERRING | SEC

HARVEY HESEMAN | MEM

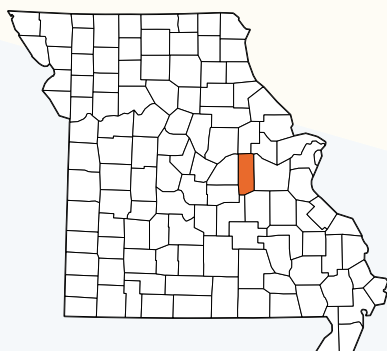
LUKE MANGRUM | CHAIR

BRIAN ROST | VC

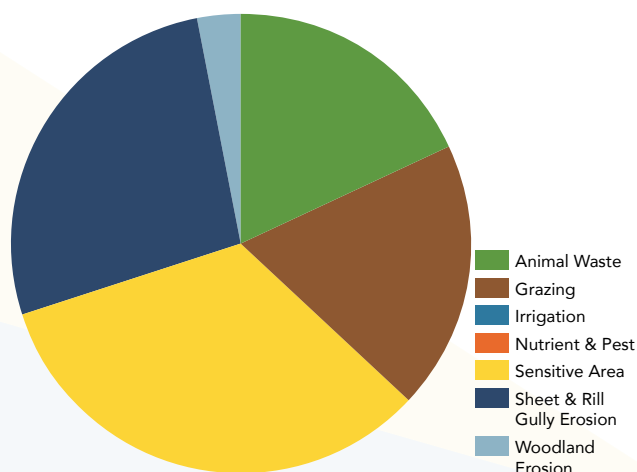
JOEL WEHMEYER | TREASURER

County District Contact

316 South Olive
Owensville, MO 65066
573-437-3478



Animal Waste	\$ 49,932.50
Grazing Management	\$ 52,148.07
Sensitive Areas	\$ 91,497.75
Sheet & Rill Gully Erosion	\$ 74,255.83
Woodland Erosion	\$ 7,993.58
Total Cost Share	\$ 275,827.73



Each year, students from area schools join the Gasconade County SWCD staff and board members, along with staff from MU Extension, MDC, and NRCS from Gasconade, Osage, and Cole counties at White Mule Winery for a full day of educational activities. Topics include: aquatics (fishing), worms, drone demonstrations, forestry, baby animals, soil health with a rainfall simulator, and Missouri's wildlife. The children enjoy a lunch of hamburgers, chips, cookies, water and soda, prepared on-site by SWCD board members. Each student also receives a goody bag with an assortment of items from MDC, NRCS and SWCD: pencils, stickers, a ruler, coloring pages, crayons and booklets about various state animals and reptiles.

We can't thank Charlie and Karen Schlottach, owners of White Mule Winery, enough for all their support. Not only do they let us invade the winery for two days, but their only question to us is, "What do you need?" To say they are instrumental in the success of our field days is an understatement. We very much appreciate them and all they do.

We also appreciate our partner organizations who enthusiastically come out to help. There is no way we could put on this kind of an event without the support of NRCS, MU Extension, and MDC, all of whom provide materials and expert leadership.

GENTRY

Number of Staff: 3

Board Members

SHAWN DEERING | SEC

JOHN DERKS | CHAIR

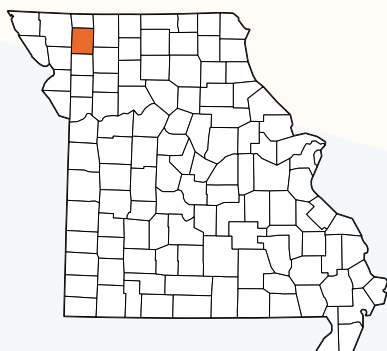
CARTER GILLESPIE | TREASURER

RAYMOND SCHMITZ | VC

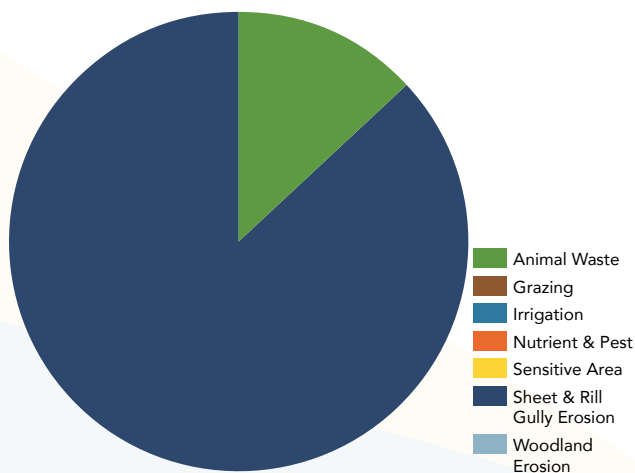
DAVID TEEL | MEM

County District Contact

512 E. Highway 136
Albany, MO 64402
660-726-5255



Animal Waste	\$ 150,746.00
Sheet & Rill Gully Erosion	\$ 997,747.91
Total Cost Share	\$ 1,148,494.01



GREENE

Number of Staff: 2

Board Members

ERIC BOWERS | TREASURER

RANDY CORNER | MEM

DAVID HALL, JR. | CHAIR

TOM HUFF | VC

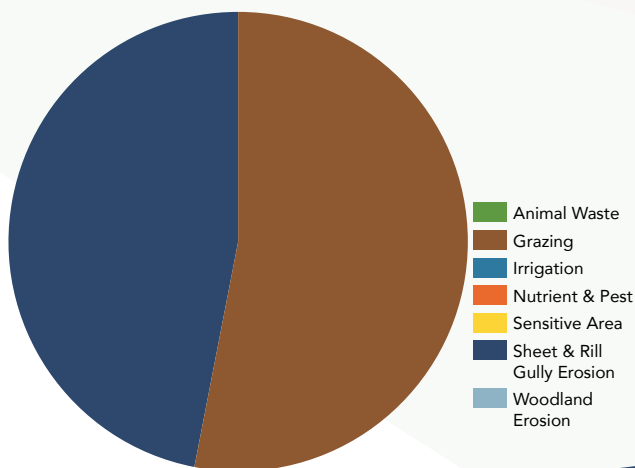
KELLY MCGOWAN | SEC

County District Contact

688 S. State Hwy B, Suite 200
Springfield, MO 65802
417-831-5246



Grazing Management	\$ 28,389.40
Sheet & Rill Gully Erosion	\$ 24,988.50
Total Cost Share	\$ 53,377.90



GRUNDY

Number of Staff: 3

Board Members

SCOTT FINLEY | SEC

ETHAN GRIFFIN | VC

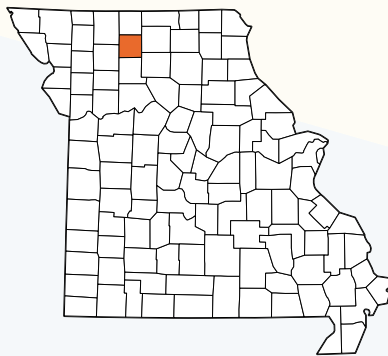
JARED LAMMA | TREASURER

TYLER LOWREY | MEM

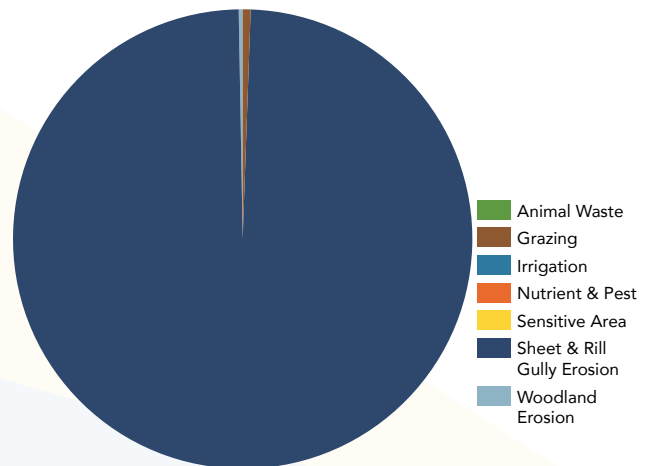
DAVID MESERVEY | CHAIR

County District Contact

3415 Oklahoma Avenue
Trenton, MO 64683
660-359-5685



Grazing Management	\$ 5,522.85
Sheet & Rill Gully Erosion	\$ 667,783.18
Woodland Erosion	\$ 459.04
Total Cost Share	\$ 673,765.07



The Beef and Small Ruminant Waste Management (or N312) practice is under the animal waste management resource concern. This practice is utilized to manage waste from animal agriculture production that prevents and minimizes the degradation of soil and water resources in the surrounding area.



HARRISON

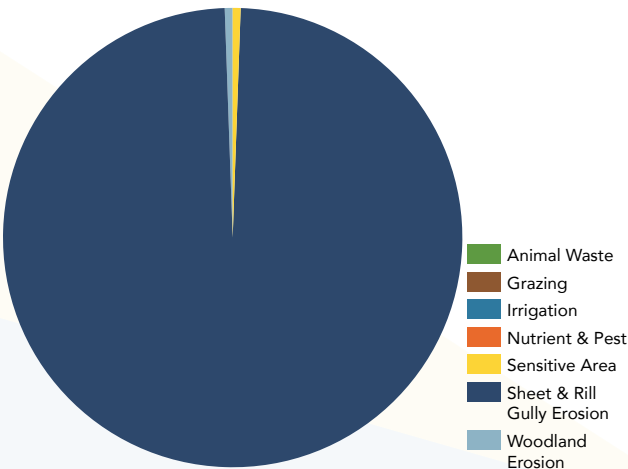
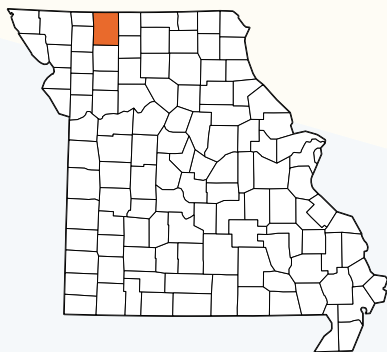
Number of Staff: 4

Board Members

MARVIN HARDING | TREASURER DARIN HUITT | VC
CLINT MEADOWS | MEM JENNIFER MILLER | SEC
CHARLEY SPILLMAN | CHAIR

County District Contact

1400 N. 41st Street
Bethany, MO 64424-1776
660-425-7655



The Harrison County SWCD had a very productive fiscal year 2024 with several minor challenges along the way.

We had 128 cost-share contracts that claimed \$1,218,725.59 in cost-share dollars on 5,252.67 acres.

We offer 28 conservation practices to our county landowners, however, some are never utilized.

We also have available three no-till drills, a big bale mulcher, a Brillion Pulverizer, cover crop soil test rings, and some burn equipment for our landowners to rent. The drills were used on a total of 1,232 acres, the pulverizer was used on 217 acres, and the mulcher was used by 16 landowners on 19.5 acres during FY24.

We frequently measure drainage areas for road tubes for the county road and bridge crews.

Our staff has assisted with training and support to other SWCD staff members in Davies, Gentry, Grundy, Mercer and Caldwell counties.



HENRY

Number of Staff: 2

Board Members

DARLENE BASKINS | TREASURER

JOHN DAMERON | VC

MIKE FELLHOELTER | CHAIR

TRAVIS HARPER | SEC

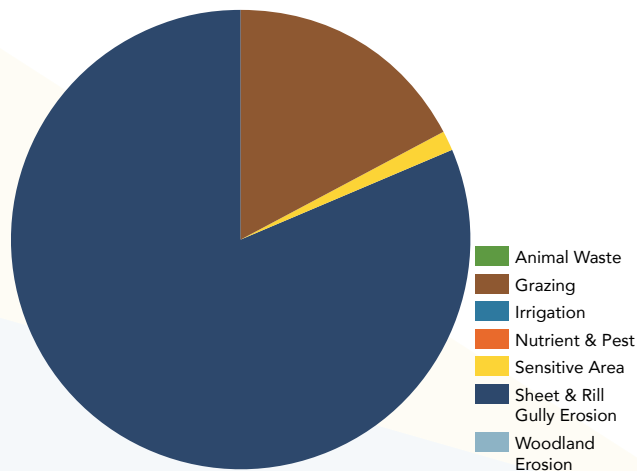
KEVIN SWATERS | MEM

County District Contact

1306 N. 2nd Street
Clinton, MO 64735
660-885-4100



Grazing Management	\$ 42,687.05
Sensitive Areas	\$ 3,200.00
Sheet & Rill Gully Erosion	\$ 200,315.57
Total Cost Share	\$ 246,202.62



HICKORY

Number of Staff: 2

Board Members

CARL BUTTON | CHAIR

BILL GUNTER | TREASURER

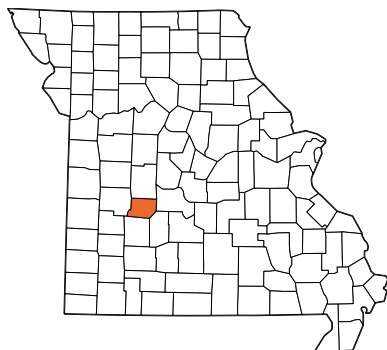
TERRY HALLERAN | SEC

TIM LOGAN | MEM

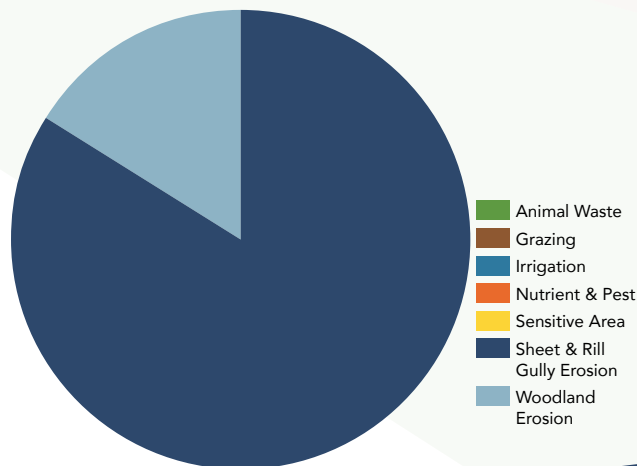
PAUL RAINS | VC

County District Contact

254 Jackson St
Hermitage, MO 65668
417-745-6613



Sheet & Rill Gully Erosion	\$ 121,359.65
Woodland Erosion	\$ 23,067.44
Total Cost Share	\$ 144,427.09



HOLT

Number of Staff: 3

Sheet & Rill Gully Erosion \$ 532,919.97

Total Cost Share \$ 532,919.97

Board Members

B J BAILEY | CHAIR

BRUCE BIERMANN | MEM

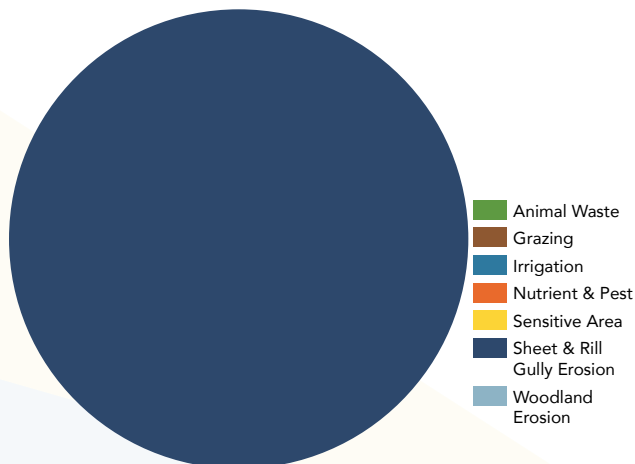
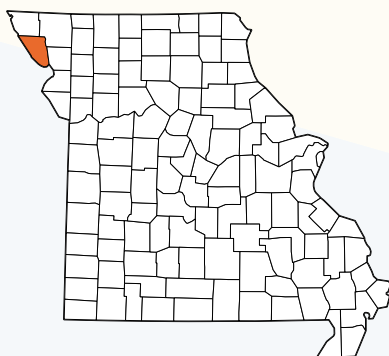
WAYNE FLANARY | SEC

BOB HECK | TREASURER

BRAD KURTZ | VC

County District Contact

118 West Davis St.
Mound City, MO 64470-1145
660-442-3173



HOWARD

Number of Staff: 2

Sheet & Rill Gully Erosion \$ 346,761.29

Woodland Erosion \$ 8,544.95

Total Cost Share \$ 355,306.24

Board Members

HEATHER CONROW | SEC

BEVERLY DOMETRORCH | VC

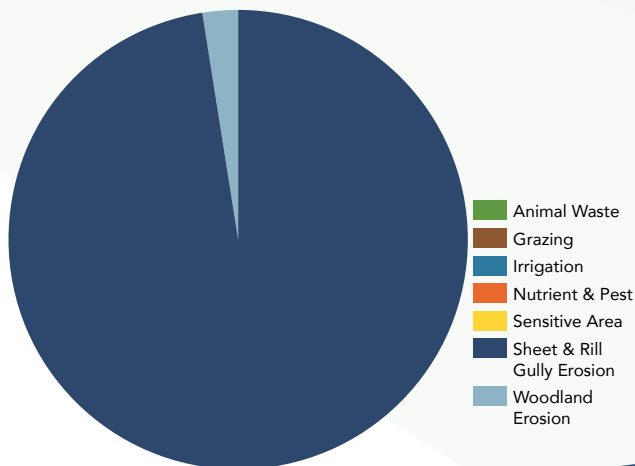
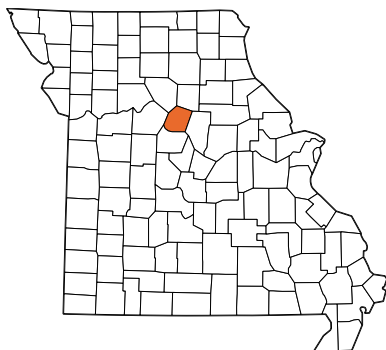
CODY MARTIN | CHAIR

BRUCE OSER | TREASURER

CURTIS SANDERS | MEM

County District Contact

745 State Road DD
Fayette, MO 65248
660-248-3358



HOWELL

Number of Staff: 2

Board Members

RANDY PACE | TREASURER

ELIZABETH PICKING | SEC

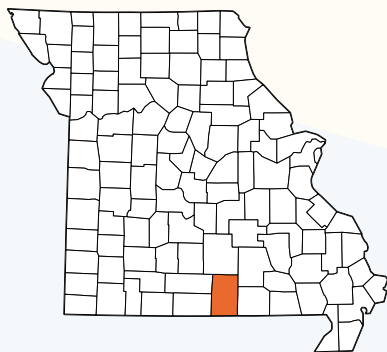
JASON POOR | MEM

LARRY ROTHERMICH | VC

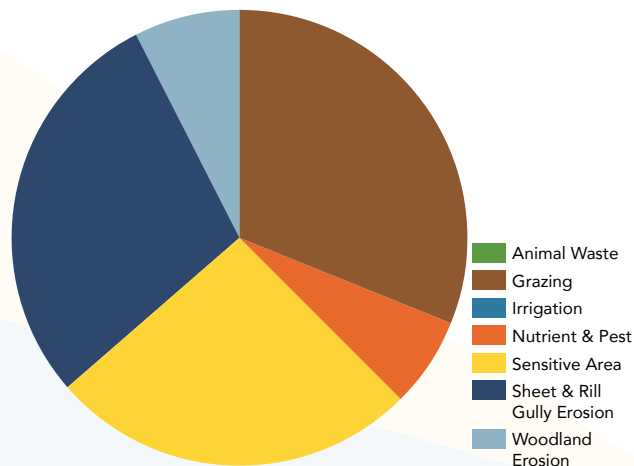
SUSIE WILLIAMS | CHAIR

County District Contact

3210 Hoover Drive
West Plains, MO 65775
417-256-7117



Grazing Management	\$ 272,398.80
Nutrient & Pest	\$ 56,497.70
Sensitive Areas	\$ 229,558.32
Sheet & Rill Gully Erosion	\$ 252,303.90
Woodland Erosion	\$ 63,609.00
Total Cost Share	\$ 874,367.72



The Howell County SWCD had a very successful FY24. The district set a new record for cost-share dollars spent in the county. The district paid out \$958,547.64 on 189 contracts. These contracts consisted of 13 different practice types in five different resource concern areas.

The district sponsored a South Central Missouri Cattlemen's meeting in conjunction with MFA. Topics discussed at the meeting included taking and reading soil tests, using soil test results to make fertilizer decisions, fertilizer types and usages, selecting and using agriculture herbicides, annual and perennial forage options and cost-share opportunities available through the Howell County SWCD. Over 50 local producers attended the meeting.

The district made significant upgrades to its rental equipment in FY24. The district purchased a new Haybuster 107c no-till drill and a new Haybuster 77C with a native grass box. The district also received a new Kubota pendulum seeder from the Missouri Department of Conservation and a Great Plains 1006 no-till native-grass drill from the University of Missouri Feral Hog Elimination Partnership. With all of these planting options available, Howell County landowners were able to seed over 3,350 acres during FY24.

The Howell County SWCD is focused on helping area landowners with all of their farming, forage production and management, and soil and water conservation needs. District staff attended, assisted with and participated in events including grazing schools, University of Missouri Extension workshops and events, South Central Missouri Cattlemen's Association meetings, Missouri Farm Bureau meetings, and a variety of other events put on by different groups and organizations.

Overall, FY24 was a great year for the Howell County SWCD and FY25 is shaping up to be even better!



IRON

Number of Staff: 3

Sheet & Rill Gully Erosion \$ 8,042.13

Total Cost Share \$ 8,042.13

Board Members

MICHAEL LEE BOYER | MEM

MARK CONNER | TREASURER


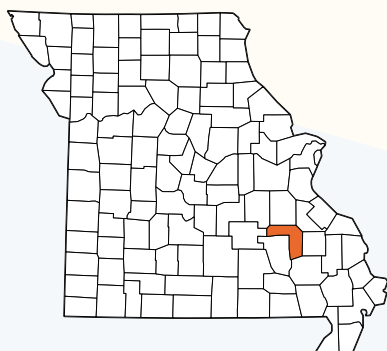
TONY HARBISON | CHAIR

RUSSELL HAMILTON | VC

STEPHANIE SCHINDLER | SEC

County District Contact

123 West Wayne
Ironton, MO 63650
573-546-6518



- Animal Waste
- Grazing
- Irrigation
- Nutrient & Pest
- Sensitive Area
- Sheet & Rill Gully Erosion
- Woodland Erosion

JACKSON

Number of Staff: 3

Sheet & Rill Gully Erosion \$ 270,322.59

Total Cost Share \$ 270,322.59

Board Members

JOHN CAMPBELL | VC

NIKKI MERHSON | MEM

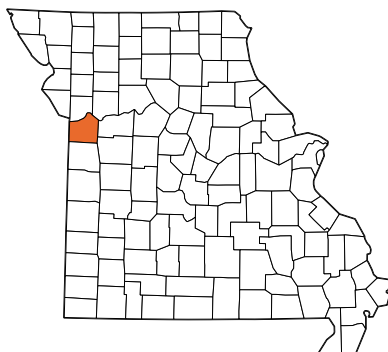
ROB MONTGOMERY | CHAIR

TAMRA REALL | SEC

TOM STOCK | TREASURER

County District Contact

1974 NW Copper Oaks Circle
Blue Springs, MO 64015-8300
816-228-1161



- Animal Waste
- Grazing
- Irrigation
- Nutrient & Pest
- Sensitive Area
- Sheet & Rill Gully Erosion
- Woodland Erosion

JASPER

Number of Staff: 2

Board Members

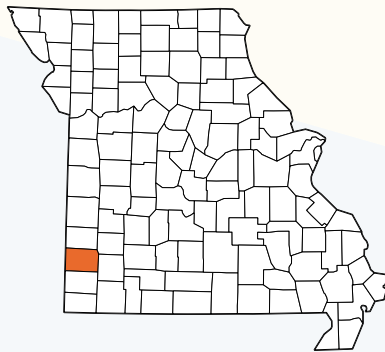
GAY LYNNE DAWSON | CHAIR MICAH DOUBLEDDEE | SEC

STEPHEN FREDRICKSON | MEM ROBERT POPE | VC

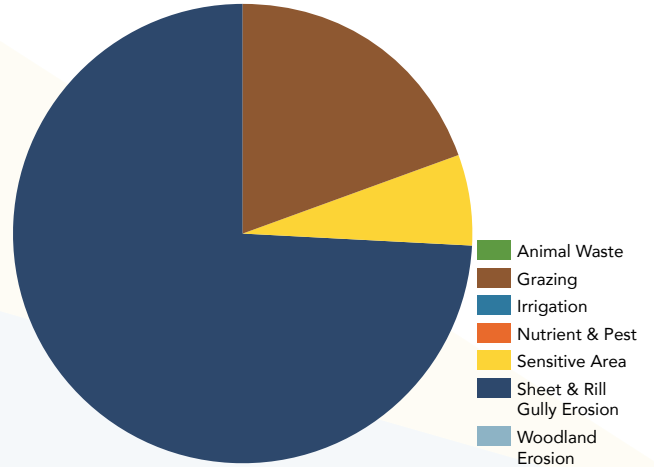
RICHARD STRAMEL | VC

County District Contact

416 E. Airport Drive
Carthage, MO 64836-3408
417-358-8198



Grazing Management	\$ 55,889.20
Sensitive Areas	\$ 17,555.41
Sheet & Rill Gully Erosion	\$ 210,178.95
Total Cost Share	\$ 283,623.56



JEFFERSON

Number of Staff: 3

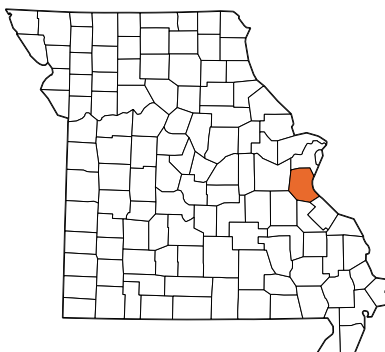
Board Members

CLARK DENNERT | CHAIR CARL HABERSTROH | TREASURER

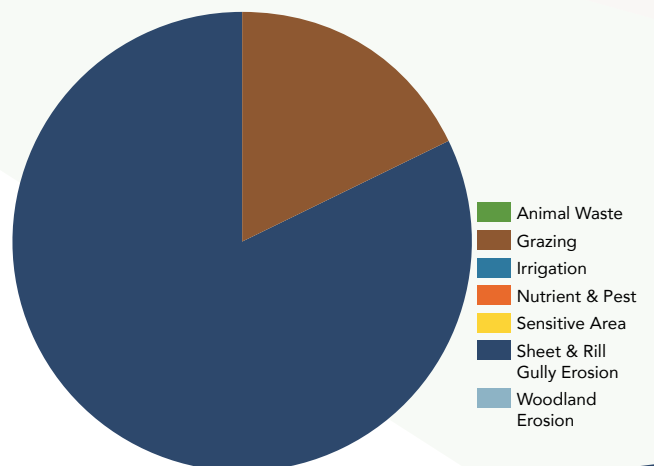
LARRY LINHORST | VC SARAH HIGGINS | SEC

County District Contact

10820 Hwy 21, Suite 203
Hillsboro, MO 63050-5208
636-789-2441



Grazing Management	\$ 9,210.00
Sheet & Rill Gully Erosion	\$ 41,984.40
Total Cost Share	\$ 51,194.40



JOHNSON

Number of Staff: 3

Board Members

DAVID BERNT | MEM

KEVIN BUCKSTEAD | CHAIR

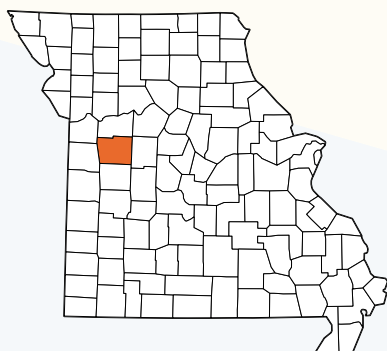
TOM CRAIG | TREASURER

TRAVIS HARPER | SEC

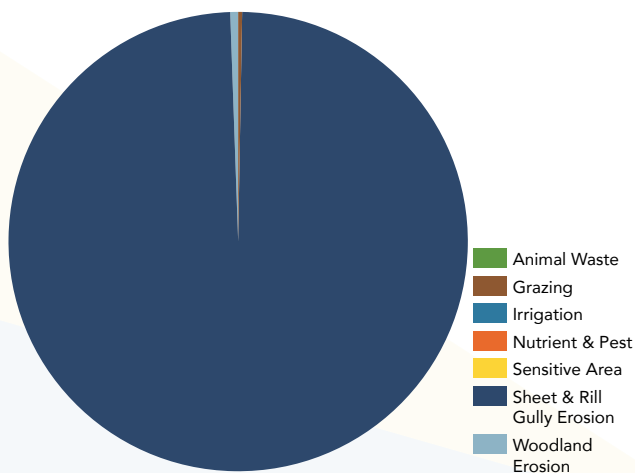
DANNY WEIGAND | VC

County District Contact

727 PCA Road, Suite B
Warrensburg, MO 64093
660-747-8200



Grazing Management	\$ 2,149.50
Sheet & Rill Gully Erosion	\$ 505,213.10
Woodland Erosion	\$ 2,136.26
Total Cost Share	\$ 509,498.86



KNOX

Number of Staff: 3

Board Members

DAN DEVLIN | VC

ZACHARY L ERWIN | SEC

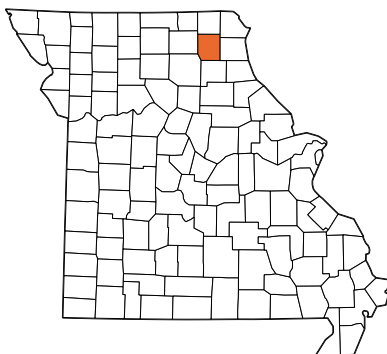
LEON JAMES | CHAIR

NENA PALMER | TREASURER

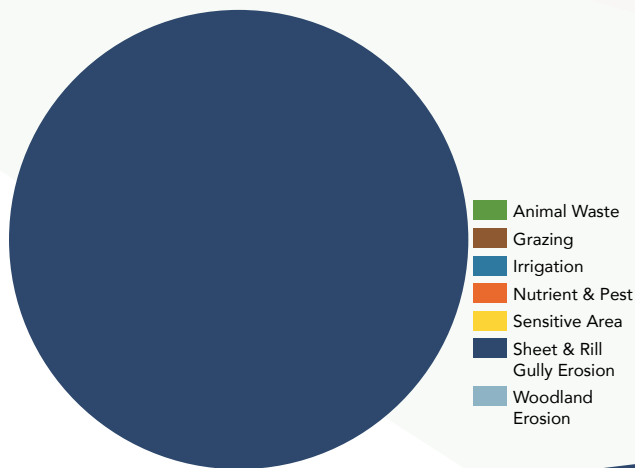
BILLY JOE WILKERSON | MEM

County District Contact

56187 Hwy 6
Edina, MO 63537-9603
660-397-2223



Sheet & Rill Gully Erosion	\$ 891,890.69
Total Cost Share	\$ 891,890.69



LACLEDE

Number of Staff: 2

Board Members

JUSTIN JOHNSON | TREASURER

DUSTIN MARKS | MEM

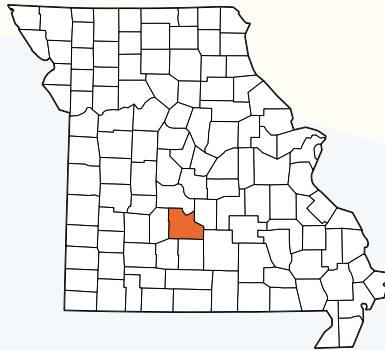
ANDY MCCORKILL | SEC

KEVIN MILLIKEN | CHAIR

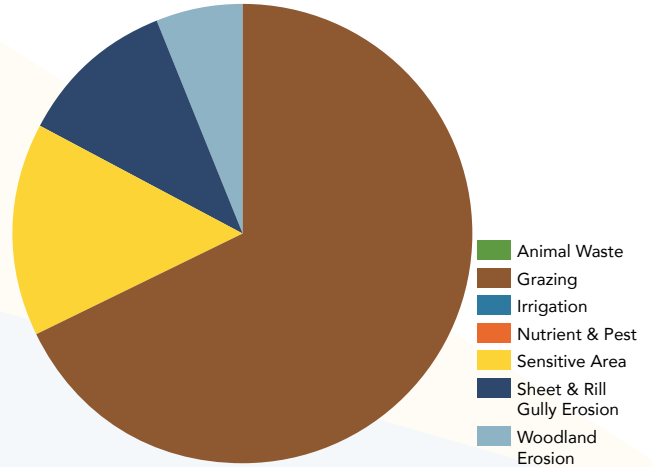
CHARLES SULLIVAN | VC

County District Contact

1242 E. Deadra Drive
Lebanon, MO 65536-1015
417-532-6305



Grazing Management	\$ 97,189.14
Sensitive Areas	\$ 21,247.20
Sheet & Rill Gully Erosion	\$ 16,007.00
Woodland Erosion	\$ 8,578.95
Total Cost Share	\$ 143,022.29



LAFAYETTE

Number of Staff: 3

Board Members

GREGORY COBB | TREASURER

STEVE DYER | VC

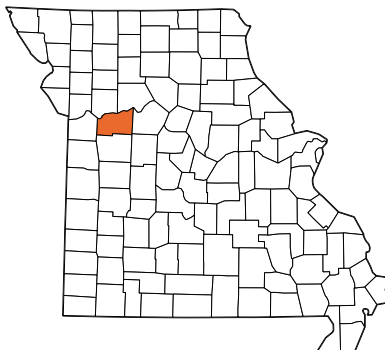
SARA HOMFELD | MEM

DOUG LIMBACK | MEM

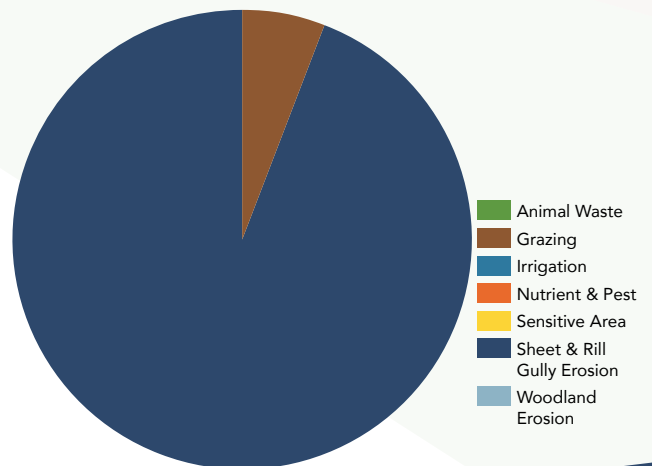
KATIE NEUNER | SEC

County District Contact

120 W. 19th Street, Suite 103
Higginsville, MO 64037-1509
660-584-8732



Grazing Management	\$ 37,218.00
Sheet & Rill Gully Erosion	\$ 576,493.04
Total Cost Share	\$ 613,711.04



LAWRENCE

Number of Staff: 2

Board Members

MARTY BLEVINS | TREASURER

TIM NEELY | MEM

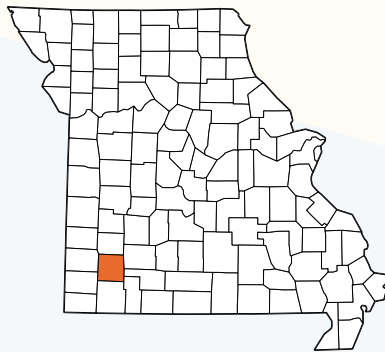
ANDREW SCHNAKE | MEM

TIM SCHNAKENBURG | SEC

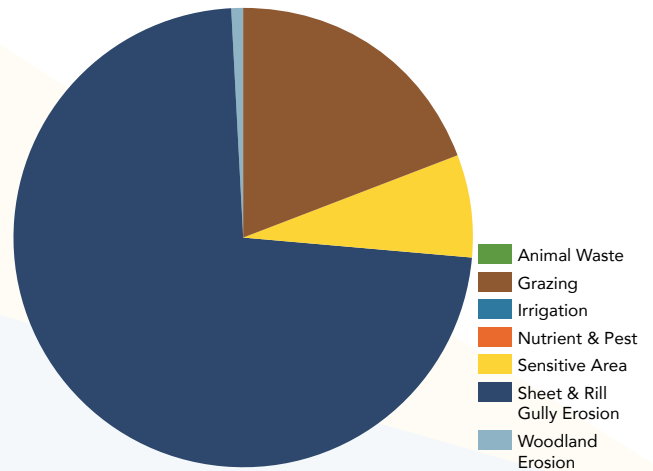
JOHN WHEELER | CHAIR

County District Contact

10763 Highway 39 #G
Mt. Vernon, MO 65712
417-466-7682



Grazing Management	\$ 41,275.19
Sensitive Areas	\$ 15,088.56
Sheet & Rill Gully Erosion	\$ 154,348.12
Woodland Erosion	\$ 1,684.35
Total Cost Share	\$ 212,396.22



LEWIS

Number of Staff: 2

Board Members

GARY FELDKAMP | TREASURER

RONALD KRUEGER | CHAIR

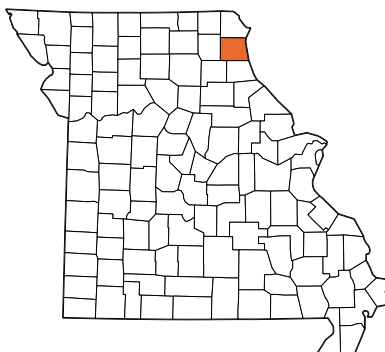
DANIEL MCCUTCHAN | MEM

BRENDA SCHRECK | SEC

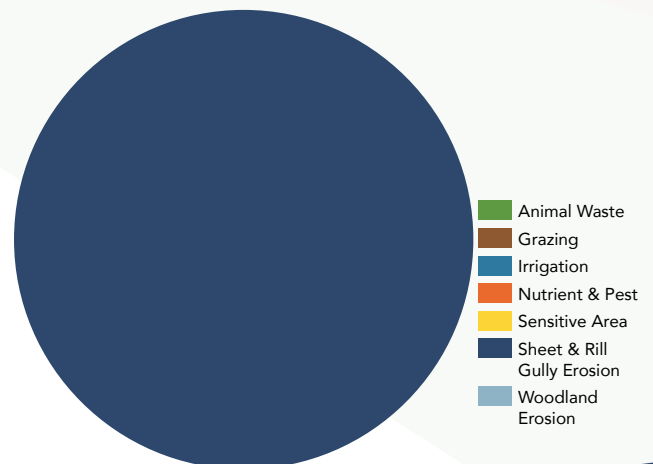
RANDY SCOGGIN | VC

County District Contact

504 S. Washington
Monticello, MO 63457
573-767-5276



Sheet & Rill Gully Erosion	\$ 263,319.40
Total Cost Share	\$ 263,319.40



LINCOLN

Number of Staff: 2

Board Members

DAVID BURKEMPER | CHAIR

CHARLES ELLIS | SEC

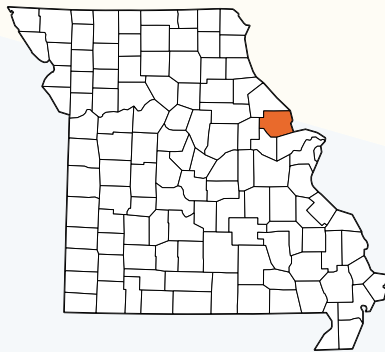
ANDREA KIENTZY | MEM

EDWARD SCOTT | VC

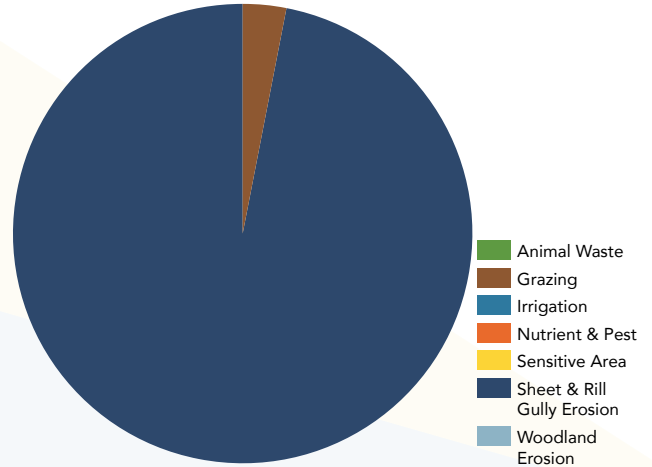
DALE ZUROWESTE | TREASURER

County District Contact

116 Frenchman Bluff Road
Troy, MO 63379
636-528-4877



Grazing Management	\$ 8,895.00
Sheet & Rill Gully Erosion	\$ 277,707.19
Total Cost Share	\$ 286,602.19



LINN

Number of Staff: 3

Board Members

BO BROWN | VC

MATTHEW LAMBERT | MEM

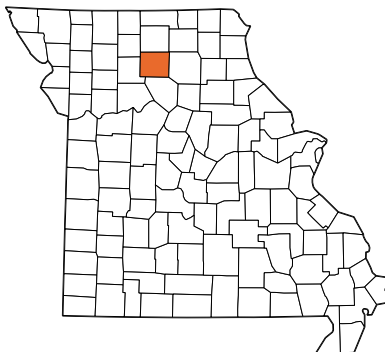
TERRILL LANE | TREASURER

LARRY MUCK | CHAIR

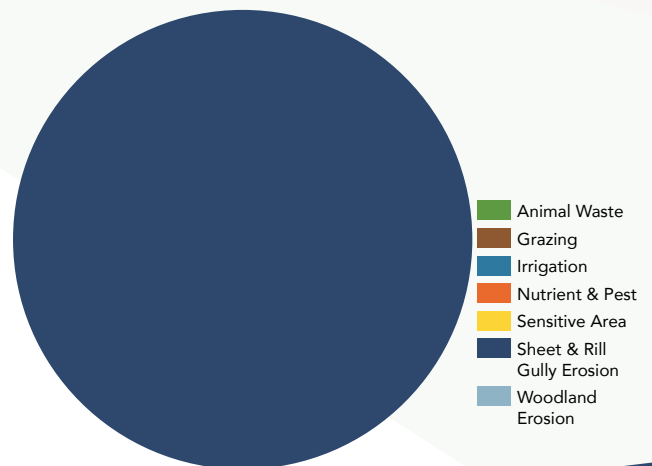
VALERIE TATE | SEC

County District Contact

121 Pershing Road
Brookfield, MO 64628
660-258-5732



Sheet & Rill Gully Erosion	\$ 666,066.77
Total Cost Share	\$ 666,066.77



LIVINGSTON

Number of Staff: 3

Board Members

DAVID MORRIS | VC

TODD JONES | MEM

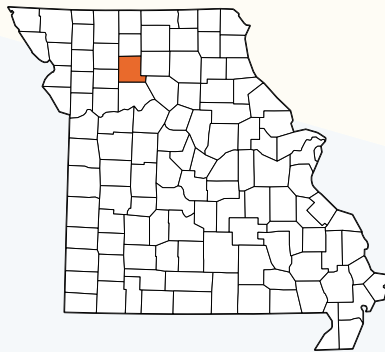
STEVE RADCLIFF | CHAIR

JOSEPH ROBERTS | TREASURER

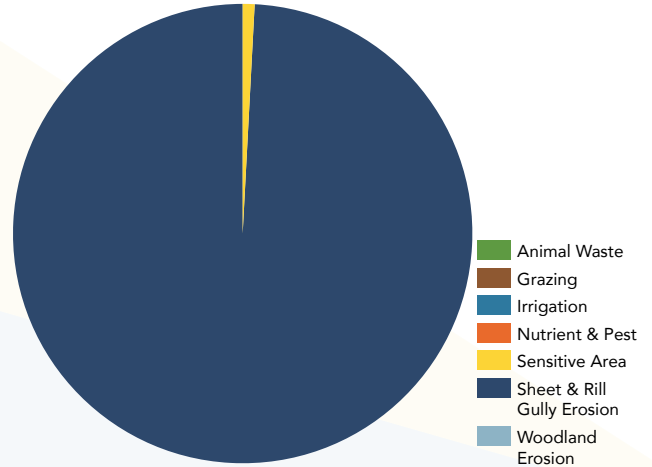
VALERIE TATE | SEC

County District Contact


1100 Morton Parkway
Chillicothe, MO 64601-3723
660-646-5687



Sensitive Areas	\$ 5,124.58
Sheet & Rill Gully Erosion	\$ 496,141.19
Total Cost Share	\$ 501,265.77



The Livingston County SWCD is very proud of our relationship with the schools in the county. We really enjoy promoting agriculture and soil and water conservation practices to the youth. Getting them invested at an early age helps them understand the importance of protecting our resources. Having both state and national poster contest winners is something we are fortunate to claim in our county. Our district will be resuming the Partners in Education program to further excite and inspire youth to be good stewards of our natural resources. Pictured are some past winning posters.



MACON

Number of Staff: 3

Board Members

SAM JONES | VC

RONALD MCHENRY | MEM

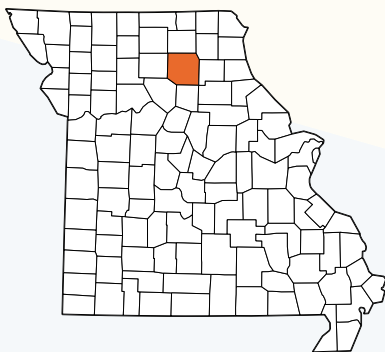
JASON MORRIS | SEC

KEVEN OLIVER | CHAIR

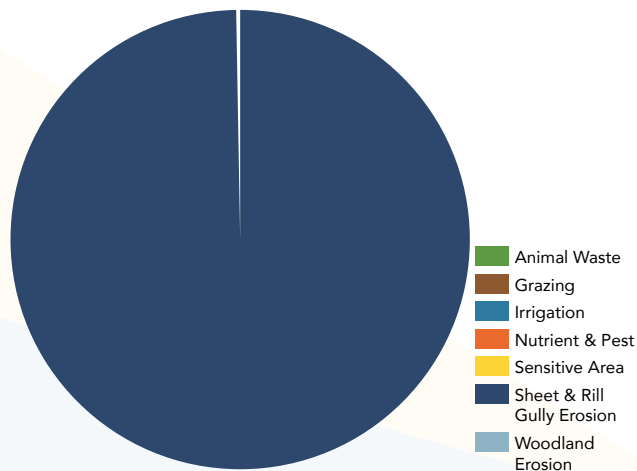
TOMMY TETER | TREASURER

County District Contact

2108 US Hwy 63, Suite A
Macon, MO 63552-9572
660-385-2616



Sensitive Areas	\$ 800.00
Sheet & Rill Gully Erosion	\$ 425,590.07
Total Cost Share	\$ 426,390.07



MADISON

Number of Staff: 2

Board Members

DANNY GRAHAM | VC

DOUGLAS LANNERS

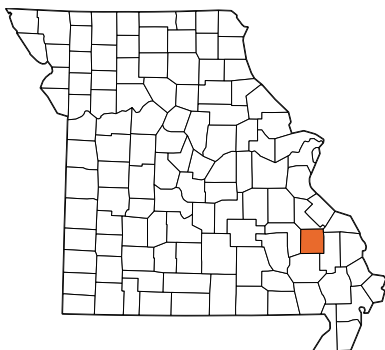
KENNETH LUNSFORD | MEM

STEPHANIE SCHINDLER | SEC

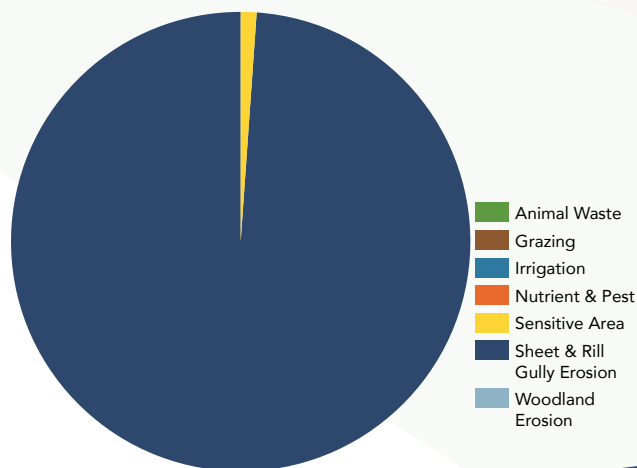
J C SHETLEY | CHAIR

County District Contact

600 E. Main Street
Fredericktown, MO 63645
573-783-5291



Sensitive Areas	\$ 1,600.00
Sheet & Rill Gully Erosion	\$ 139,562.83
Total Cost Share	\$ 141,162.83



MARIES

Number of Staff: 2

Board Members

JENNIFER BAX | TREASURER

GATLIN BUNTON | SEC

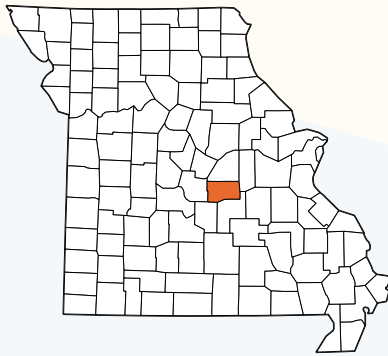
SAM HELTON | MEM

JAN SKOUBY | CHAIR

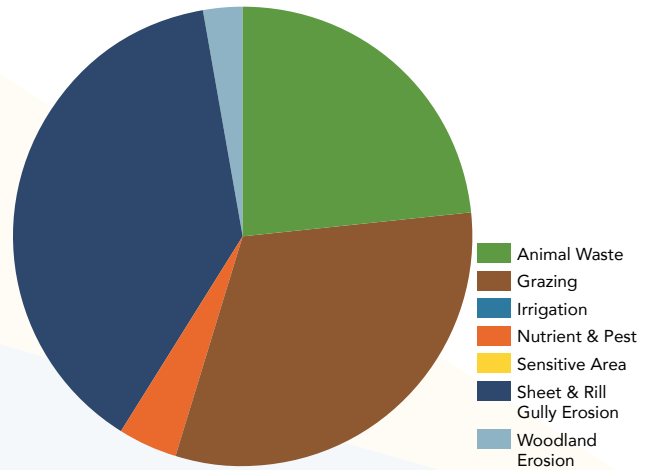
RODNEY SOUTHARD | VC

County District Contact

105 Parkway
Vienna, MO 65582
573-422-3342



Animal Waste	\$ 143,546.92
Grazing Management	\$ 192,474.07
Nutrient & Pest	\$ 25,155.00
Sheet & Rill Gully Erosion	\$ 234,841.02
Woodland Erosion	\$ 16,759.66
Total Cost Share	\$ 612,776.67



MARION

Number of Staff: 2

Board Members

BRAD BIER | TREASURER

DONALD BOCK | CHAIR

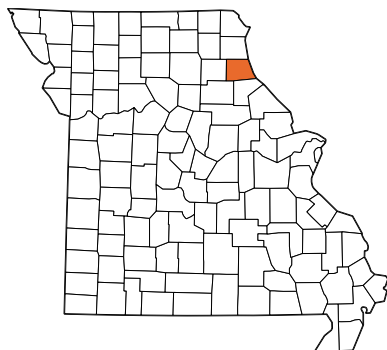
STEPHEN HAWKER | VC

MARK LOVELACE | MEM

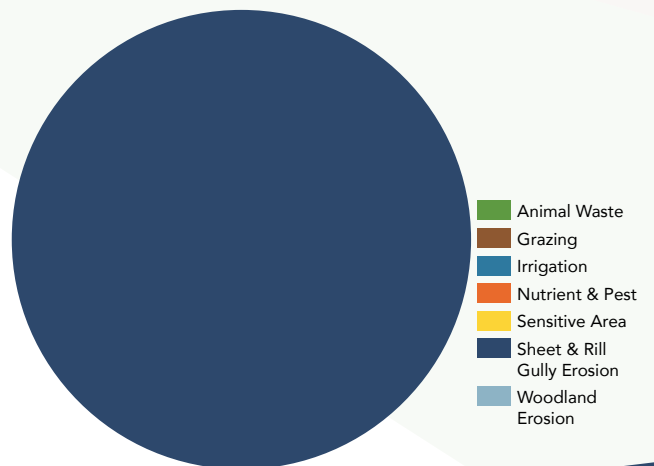
VACANT | SEC

County District Contact

6465 Highway 168, Suite B
Palmyra, MO 63461-3023
573-769-3512



Sheet & Rill Gully Erosion	\$ 369,543.34
Total Cost Share	\$ 369,543.34



MCDONALD

Number of Staff: 2

Board Members

RAY BRATTIN | MEM

ROSILAND LAYNE | CHAIR

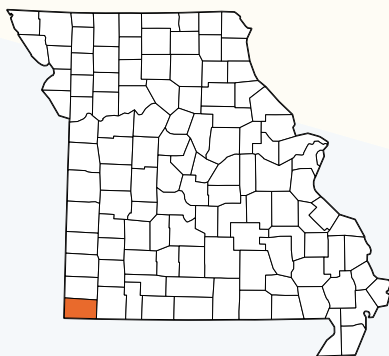
KEITH LINDQUIST | TREASURER

JENNIFER LUTES | SEC

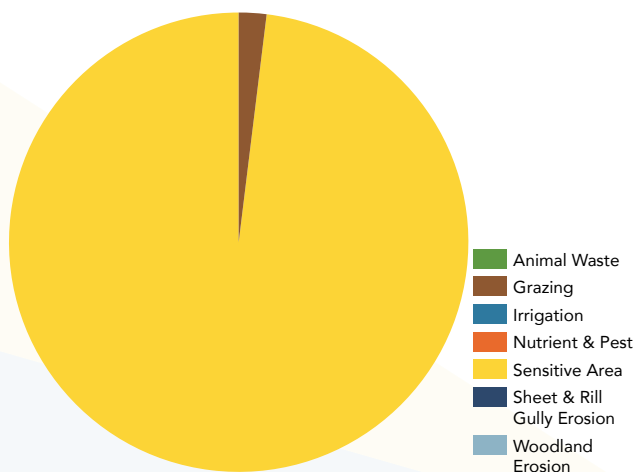
RONNIE ROGERS | VC

County District Contact

1900 S. Hwy 71
Neosho, MO 64850
417-451-1366



Grazing Management	\$ 2,803.95
Sensitive Areas	\$ 127,465.00
Total Cost Share	\$ 130,268.95



MERCER

Number of Staff: 2

Board Members

MARTY CROUSE | TREASURER

ANTHONY HENKE | CHAIR

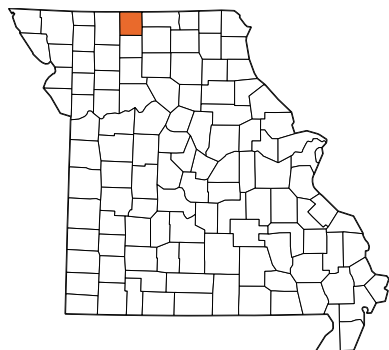
PHILLIP RHOADES | MEM

RAYMOND ROGERS | VC

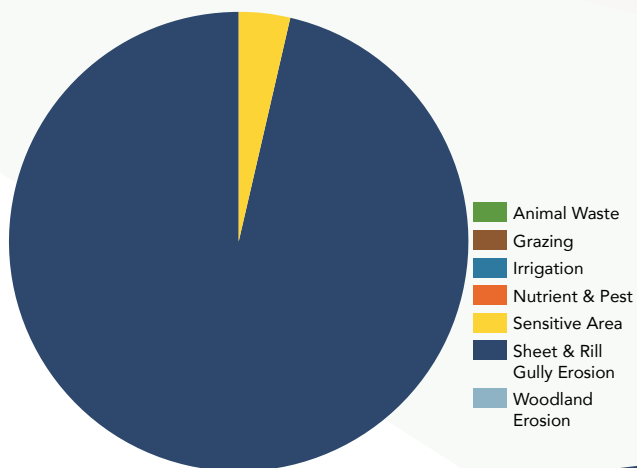
FINLEY SCOTT | SEC

County District Contact

20593 US Hwy 65
Princeton, MO 64673-9473
660-748-3857



Sensitive Areas	\$ 20,270.84
Sheet & Rill Gully Erosion	\$ 503,251.55
Total Cost Share	\$ 523,522.39



MILLER

Number of Staff: 2

Board Members

KEVIN CARDWELL | MEM

SHARON PATERSON | TREASURER

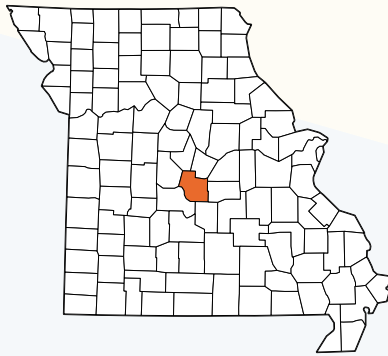
JIM SCHULTE | CHAIR

LISA TELLMAN | MEM

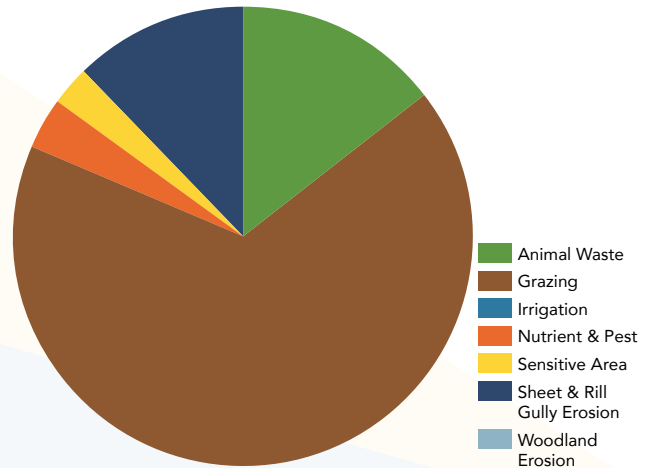
VACANT | SEC

County District Contact

101 Industrial Park Road
Eldon, MO 65026
573-392-5667



Animal Waste	\$ 64,496.02
Grazing Management	\$ 296,501.62
Nutrient & Pest	\$ 16,864.60
Sensitive Areas	\$ 12,212.60
Sheet & Rill Gully Erosion	\$ 53,455.00
Total Cost Share	\$ 443,529.84



MISSISSIPPI

Number of Staff: 1

Board Members

DEBBIE CORSE | VC

MARTIN HUTCHESON | MEM

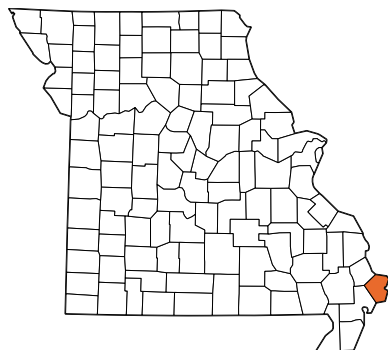
TIMOTHY LAYTON | TREASURER

STEPHEN MORROW | CHAIR

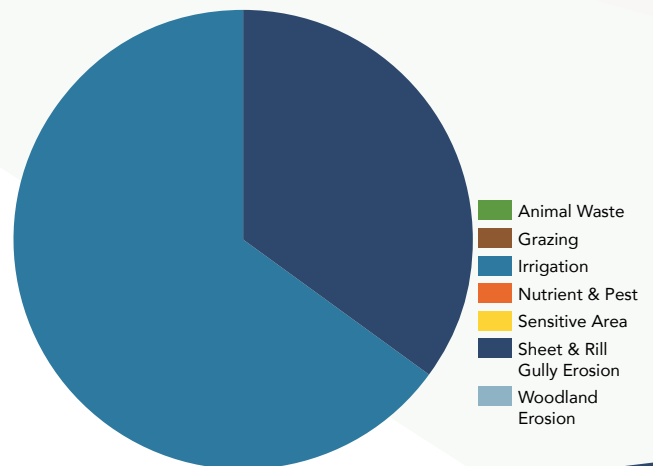
ROBYN MULLOY | SEC

County District Contact

831 South Hwy 105
Charleston, MO 63834-8371
573-649-9951



Sheet & Rill Gully Erosion	\$ 43,114.01
Irrigation	\$ 79,977.64
Total Cost Share	\$ 123,091.65



MONITEAU

Number of Staff: 3

Board Members

JONI ROSS HARPER | SEC

RICK MESSERLI | TREASURER

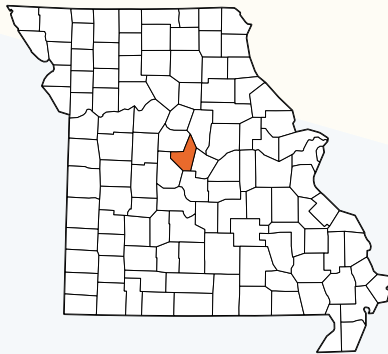
LARRY PETREE | VC

BRYAN SEDGWICK | MEM

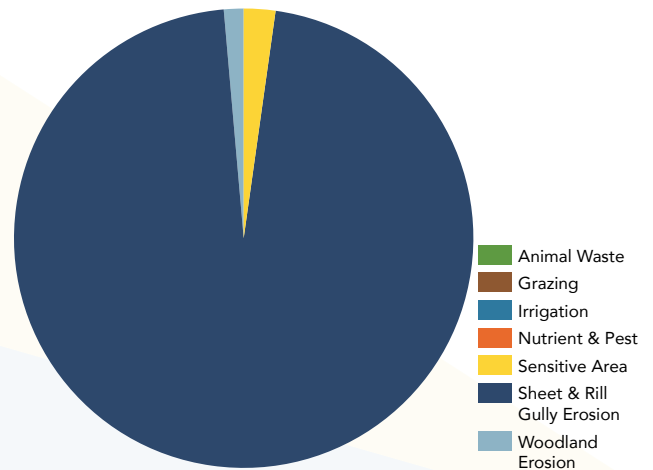
DOUG STREIN | CHAIR

County District Contact

410 W. Buchanan
California, MO 65018
573-796-2010



Sensitive Areas	\$ 5,207.78
Sheet & Rill Gully Erosion	\$ 202,696.40
Woodland Erosion	\$ 2,722.38
Total Cost Share	\$ 210,626.56



MONROE

Number of Staff: 4

Board Members

BRUCE COLEMAN | VC

MATT CRAIN | MEM

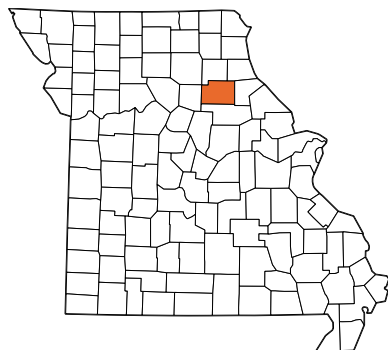
TRAVIS HASKELL | CHAIR

CHARLES HOLLAND | SEC

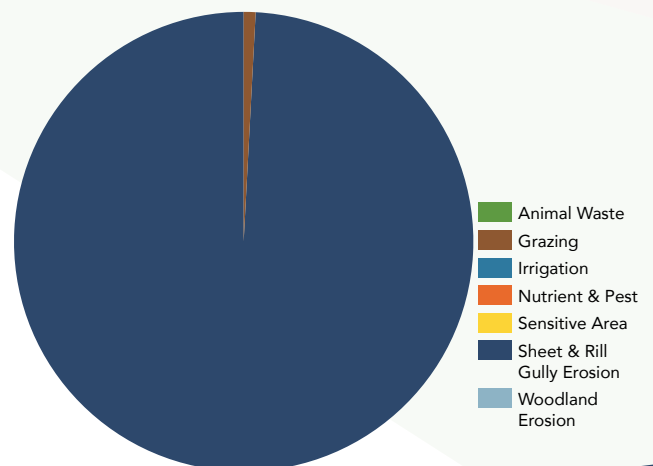
LONNIE WOLFE | TREASURER

County District Contact

18771 Hwy 15
Paris, MO 65275-9532
660-327-4117



Grazing Management	\$ 9,377.22
Sheet & Rill Gully Erosion	\$ 931,432.06
Total Cost Share	\$ 940,809.28



MONTGOMERY

Number of Staff: 3

Board Members

BILL DEICHMAN | TREASURER

JAMES GERDING | MEM

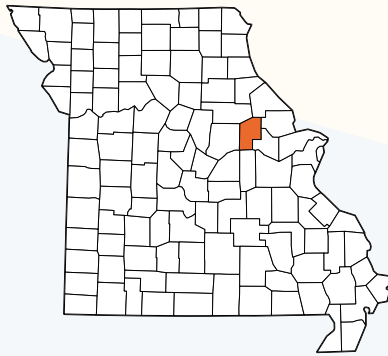
RUSTY LEE | SEC

RICHARD KLEINSORGE | MEM

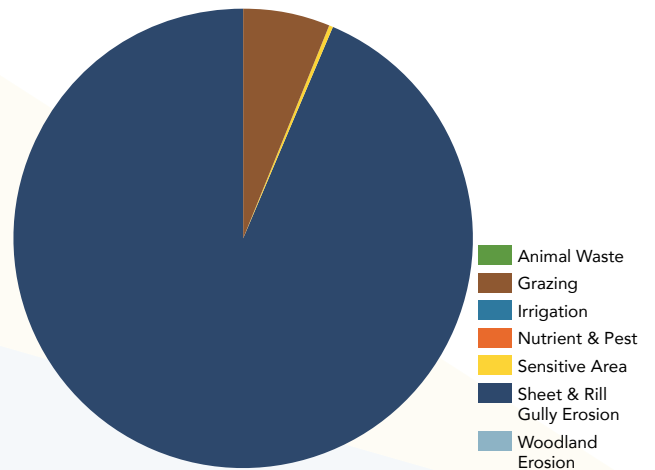
BRENDA VANBOOVEN | CHAIR

County District Contact

1013 S. Sturgeon
Montgomery City, MO 63361
573-564-3715



Grazing Management	\$ 21,697.77
Sensitive Areas	\$ 1,223.32
Sheet & Rill Gully Erosion	\$ 330,818.73
Total Cost Share	\$ 353,739.82



MORGAN

Number of Staff: 3

Board Members

GARRIN BAUGHMAN | VC

JONI ROSS HARPER | SEC

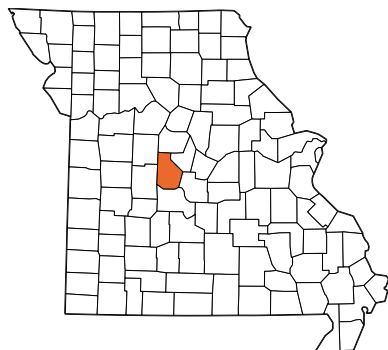
FRED SMILEY | TREASURER

HAROLD WAISNER | MEM

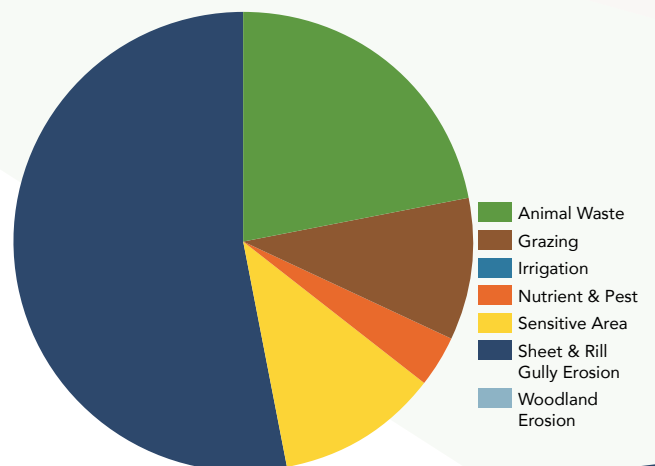
JOSH WITTE | CHAIR

County District Contact

100 S. Burke Street
Versailles, MO 65084
573-378-5822



Animal Waste	\$ 44,326.00
Grazing Management	\$ 20,082.92
Nutrient & Pest	\$ 7,170.90
Sensitive Areas	\$ 23,089.20
Sheet & Rill Gully Erosion	\$ 106,511.38
Total Cost Share	\$ 201,180.40



NEW MADRID

Number of Staff: 3

Board Members

CINDY FAULKNER | CHAIR

DENIS MCCRATE | TREASURER

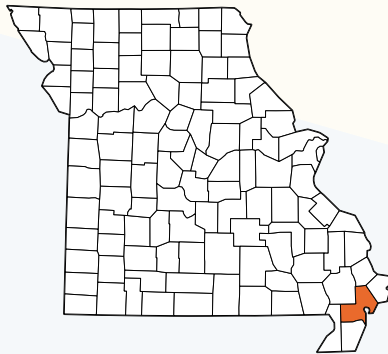
RICHARD RICKMAN | SEC

ERIC TOWERY | MEM

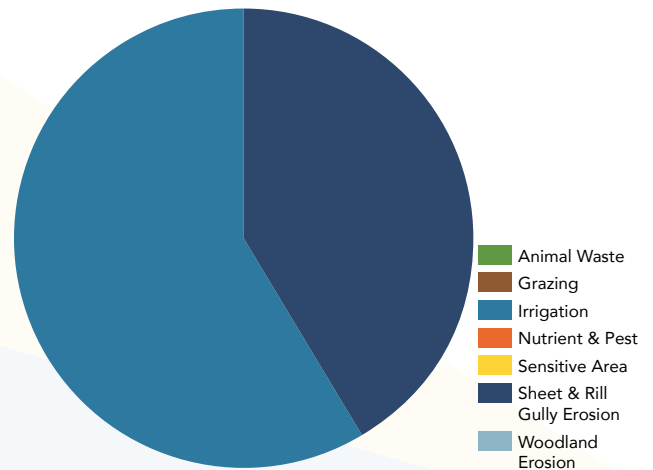
JOE WOOLVERTON | VC

County District Contact

495-C Hwy 61
New Madrid, MO 63869-1641
573-748-2557



Sheet & Rill Gully Erosion	\$ 247,025.42
Irrigation	\$ 346,737.71
Total Cost Share	\$ 593,763.13



NEWTON

Number of Staff: 2

Board Members

ROBIN FARMER | MEM

MICHAEL GODFREY | TREASURER

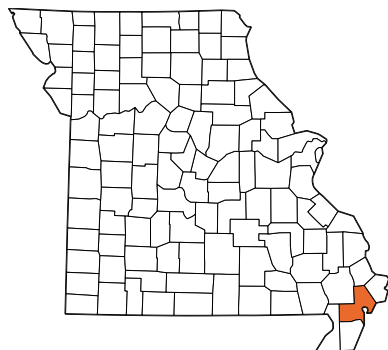
DAVID HIMMERICH | CHAIR

JENNIFER LUTES | SEC

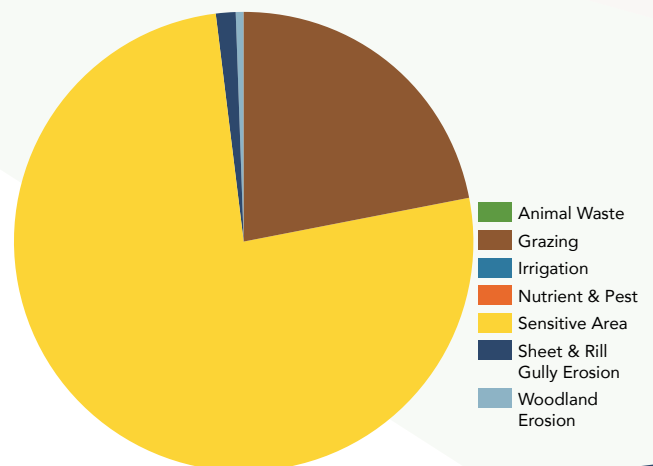
LUCAS THOGMARTIN | VC

County District Contact

1900 S. Hwy 71
Neosho, MO 64850
417-451-1366



Grazing Management	\$ 87,067.23
Sensitive Areas	\$ 300,854.81
Sheet & Rill Gully Erosion	\$ 5,871.50
Woodland Erosion	\$ 1,097.77
Total Cost Share	\$ 394,891.31



NODAWAY

Number of Staff: 4

Sheet & Rill Gully Erosion \$ 1,723,307.01

Total Cost Share \$ 1,723,307.01

Board Members

SHAWN FRUEH | TREASURER

GWEN FUNK | SEC

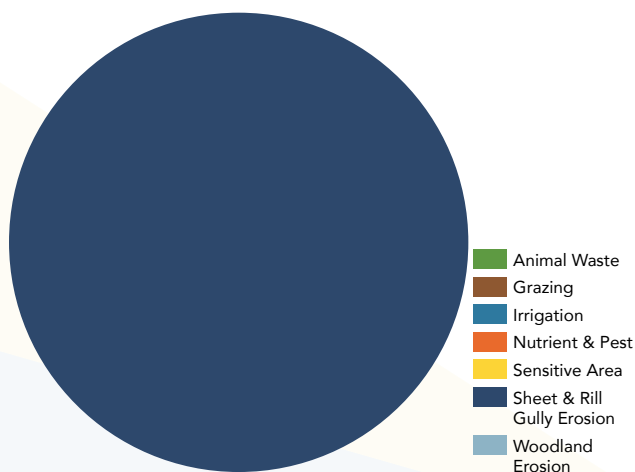
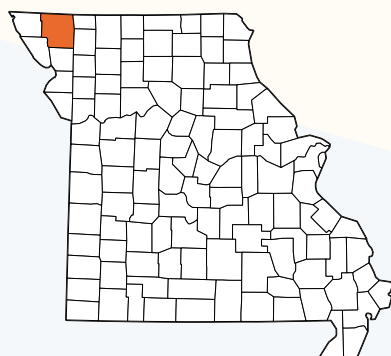
GARY MATTSON | VC

JARED STIENS | CHAIR

MICHAEL VEST | MEM

County District Contact

502 W. South Hills Dr. #101
Maryville, MO 64468
660-582-7125



In fiscal year 2021, the Soil and Water District Commission provided Nodaway County with \$200,000 for conservation practices to assist in improving the water quality in Mozingo Lake, the sole provider for drinking water to roughly 10,000 Maryville citizens, plus additional individuals in surrounding areas. COVID impacted our ability to spend funds, so we only obligated \$12,116.50 in FY21. In FY22, we were able to spend \$43,715.77, and for FY23 we spent \$44,660.13. We have \$22,037.38 contracted so far in FY24 with a total of \$122,529.78 spent to date. More funds would have been exhausted sooner, however, Mozingo Lake received enough attention to receive federal funding through an Mississippi River Basin Healthy Watersheds Initiative program, which has spent upwards of \$1.5 million to date on conservation practices within the watershed. We want to thank the commission for providing the \$200,000 for conservation practices!

On average Nodaway County SWCD provides producers \$1 million for terraces, \$150,000 for cover crops, \$150,000 for structures and \$15,000 for seedings. Producers are limited to receiving funding for engineering practices (structures and terraces) until the third fiscal year after receiving funds. Producers are also limited to either 133 acres for a one or two species mix or 100 acres for a three or more species mix. This allows us to provide funds to more and different producers each year. We utilize a lottery system for our structures and terraces. We recently decided to change our terrace process to a lottery system to make our office more efficient and effective. We have a week long cover crop sign up period the last week of July annually. Any producer that contacts us that week is guaranteed a contract. If producers contact us the following week(s) they are added to a waitlist, and if budgeted funds haven't been exhausted, then we obligate funds to producers on the waitlist.

OREGON

Number of Staff: 2

Board Members

TOM BULL | VC

DALE JEDLICKA | MEM

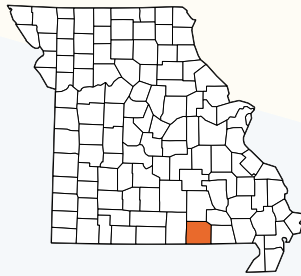
TRAVIS MCBRIDE | TREASURER

HALEY SCHWANTZ | SEC

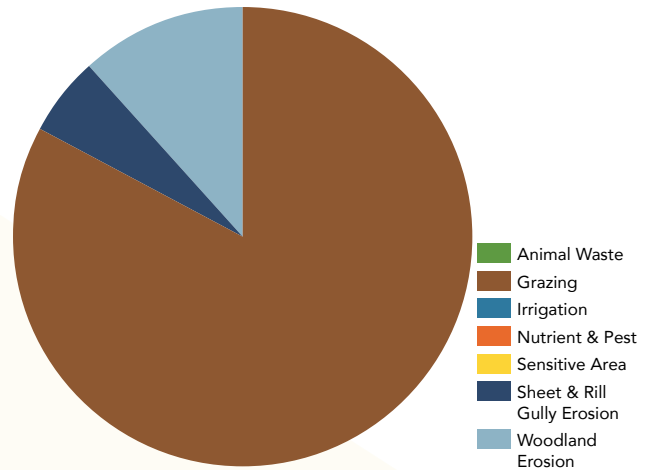
DAVID STUBBLEFIELD | CHAIR

County District Contact

Route 72 Box 2924
Alton, MO 65606
417-778-7561



Grazing Management	\$ 168,772.21
Sheet & Rill Gully Erosion	\$ 11,346.79
Woodland Erosion	\$ 23,515.76
Total Cost Share	\$ 203,634.76



The Oregon County Soil and Water Conservation District had a fantastic year in FY24. Even though our district experienced staff turnover, our cost-share program ended the year as one of our strongest. Cost-share payments were made on 38 contracts totaling \$203,634.76. This resulted in assisting approximately 25 landowners in Oregon County. The county landowners received assistance in the following resource concerns:

- Grazing Management
 - o Payments totaled \$11,346.79 in this resource concern
 - o Approximately \$5,673.39 per contract
- Sheet and Rill / Gully Erosion
 - o Payments totaled \$168,772.21 in this resource concern
 - o Approximately \$6,750.88 per contract
- Woodland Erosion
 - o Payments totaled \$23,515.76 in this resource concern
 - o Approximately \$3,359.39 per contract

Educational programs are a powerful tool that the Oregon County SWCD uses to demonstrate the importance of agriculture. We take pride in hosting two programs that provide resources to multiple generations. The first educational program is our annual grassland evaluation pre-test, which was held Sept. 26, 2023, at J&S Ranch in Koshkonong. Students were provided a testing site for a mock grassland evaluation test. There were 77 students from eight schools who attended the pre-test. Afterward, lunch was served to the students, advisors, and assisting partner staff. The school advisors then had the opportunity to take their students back through the site for additional training.



10th Annual Farm Trade Show

The second education program was held Oct. 7, 2023, at Thayer High School in Thayer. The 10th Annual Farm Trade Show featured 50 agriculture-related vendors displaying their products. There were approximately 600 people in attendance from Missouri and Arkansas. Local businesses co-sponsored the door prize of a portable grain bin including the first grain fill up.

The Oregon County SWCD finished FY24 on a very positive note and looks forward to seeing how FY25 progresses.

OSAGE

Number of Staff: 3

Board Members

LUKE DEEKEN | VC

DHRUBA DHAKAL | SEC

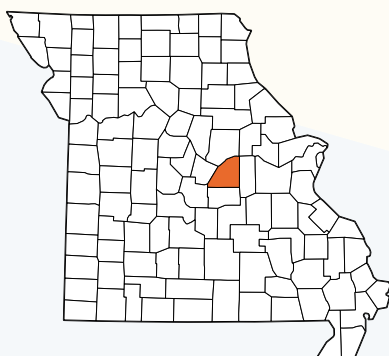
JACOB KEIHOLZ | MEM

RYAN KLIETHERMES | CHAIR

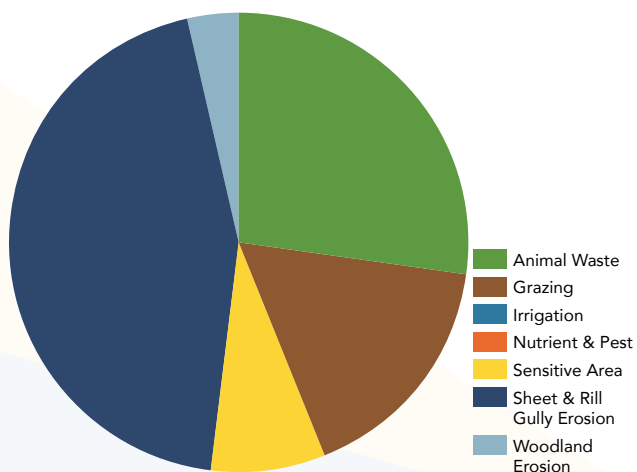
LENNIE VOSS | TREASURER

County District Contact

1315 East Main
Linn, MO 65051
573-897-3797



Animal Waste	\$ 235,952.00
Grazing Management	\$ 143,264.41
Sensitive Areas	\$ 67,844.56
Sheet & Rill Gully Erosion	\$ 383,175.00
Woodland Erosion	\$ 30,317.79
Total Cost Share	\$ 860,553.98



Fencing is an available component for several cost-share practices offered by the Soil and Water Conservation Program. Several fencing options are depicted to Women in Ag. landowners at an annual field day.

OZARK

Number of Staff: 2

Board Members

CHLOE COLLINS | SEC

TJ LEWIS | TREASURER

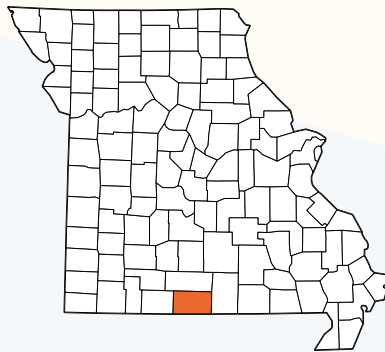
TRAVIS MCCONNAUGHY | MEM

J D MCKEE | CHAIR

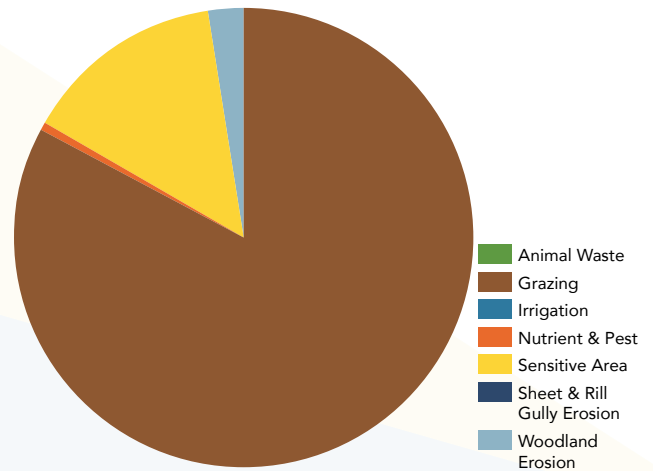
MARTY MORRISON | VC

County District Contact

P.O. Box 476
111 N. Main
Gainesville, MO 65655
417-679-4876



Grazing Management	\$ 494,700.44
Nutrient & Pest	\$ 2,706.80
Sensitive Areas	\$ 84,471.03
Woodland Erosion	\$ 14,561.36
Total Cost Share	\$ 596,439.63



PEMISCOT

Number of Staff: 2

Board Members

KEVIN GILMORE | MEM

MIKE MILAM | SEC

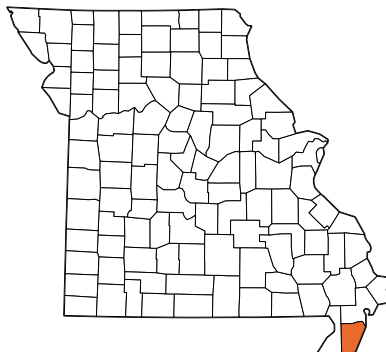
BRIAN WALDROP | VC

JOHNNY WATKINS | CHAIR

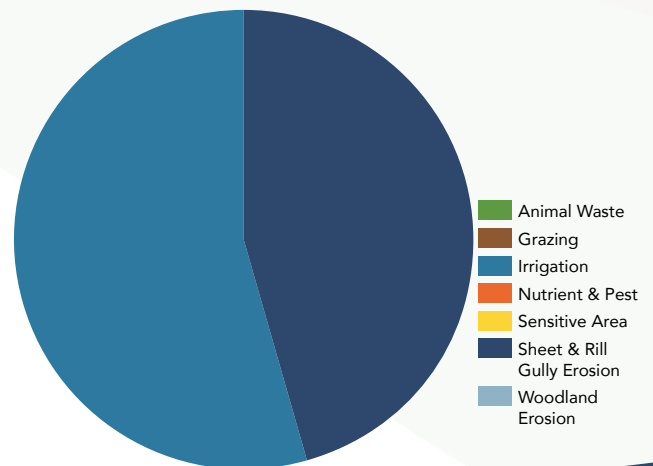
PATRICK TURNAGE | TREASURER

County District Contact

1206 Hwy 84 West
Caruthersville, MO 63830-0903
573-333-1923



Sheet & Rill Gully Erosion	\$ 248,253.05
Irrigation	\$ 294,457.34
Total Cost Share	\$ 542,710.39



PERRY

Number of Staff: 3

Board Members

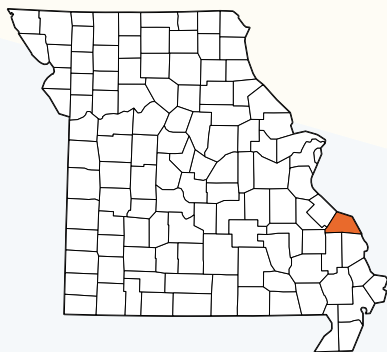
DONNA AUFDENBERG | SEC JEFFREY HAERTLING | CHAIR

MARY LEIBLE | MEM DONNA TELLE | VC

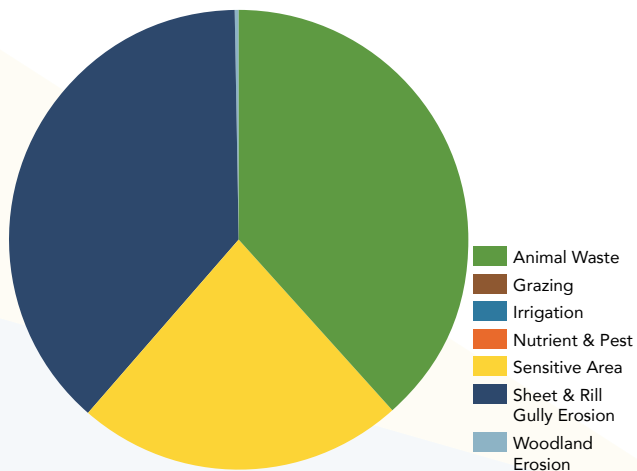
AARON VERSEMAN | TREASURER

County District Contact

1003 N. Main
Perryville, MO 63775
573-547-4077



Animal Waste	\$ 220,808.14
Sensitive Areas	\$ 131,818.61
Sheet & Rill Gully Erosion	\$ 218,103.39
Woodland Erosion	\$ 1,268.36
Total Cost Share	\$ 571,998.50



The Terrace System with Tile (or DSL-44) practice offered under the sheet and rill/gully erosion resource concern applies to cropland where soil erosion by water and excessive water runoff are problems.

PETTIS

Number of Staff: 4

Board Members

NICHOLAS ASBURY | MEM

CHARLES HARDY | TREASURER

ALAN REAM | CHAIR

MARK RIECKHOFF | VC

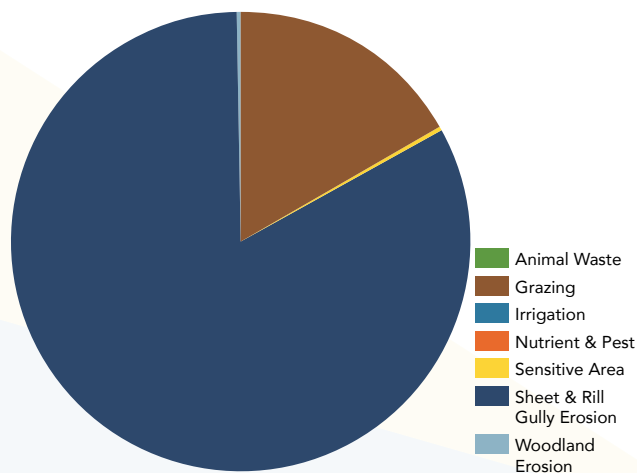
EUGENE SCHMITZ | SEC

County District Contact

1407 W. 32nd Street
Sedalia, MO 65301
660-826-3339



Grazing Management	\$ 87,242.20
Sensitive Areas	\$ 1,600.00
Sheet & Rill Gully Erosion	\$ 431,401.84
Woodland Erosion	\$ 1,304.12
Total Cost Share	\$ 521,548.16



In FY24, Pettis County SWCD obligated close to \$70,000 in the grazing management resource concern, which is one of our largest amounts yet.

The Pettis County office participates in Women in Ag, Area Envirothon, State Envirothon, and the planning committees.

Our district has several pieces of equipment available for landowner use, and FY24 was one of our busiest years with the rental equipment servicing around 100 landowners. Rental equipment the district has purchased through local funds and available to landowners includes:

- 15' John Deere Drill
- 10' Great Plains Drill
- 6' Truax Drill
- Silt Fence Plow
- Highline Bale Pro Mulcher

Our board members include: Alan Ream, Mark Rieckhoff, Gene Schmitz, Nicholas Asbury and Charles Hardy. Our board chairmen has served 22 years, and our board is very supportive of retaining good employees through increased wages and great benefits as shown by their fundraising efforts in order to support paying their employees from local funds. They truly understand their role as supervisors and have created an environment where their employees can be successful.

PHELPS

Number of Staff: 2

Board Members

DENNIS BRANSTETTER | TREASURER

BRIAN DEAN | MEM

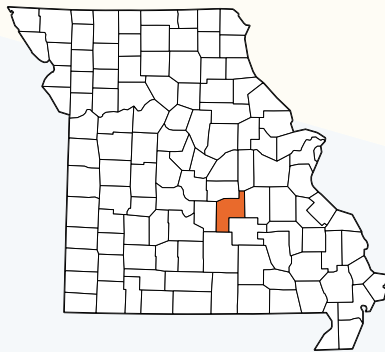
MARK HAVENS | VC

DOUG MELTON | CHAIR

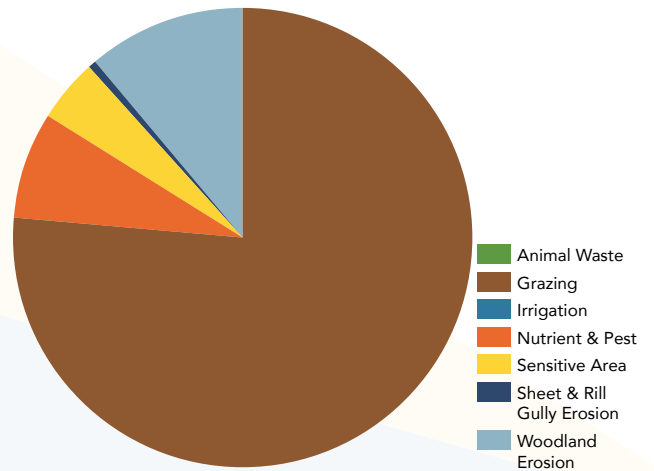
VACANT | SEC

County District Contact

1050 Hwy 72 East #2
Rolla, MO 65401
573-364-6202



Grazing Management	\$ 119,452.12
Nutrient & Pest	\$ 11,943.40
Sensitive Areas	\$ 6,785.57
Sheet & Rill Gully Erosion	\$ 1,089.16
Woodland Erosion	\$ 17,017.42
Total Cost Share	\$ 156,287.67



PIKE

Number of Staff: 2

Board Members

CHARLIE BECKER | TREASURER

CURTIS DELGMAN | VC

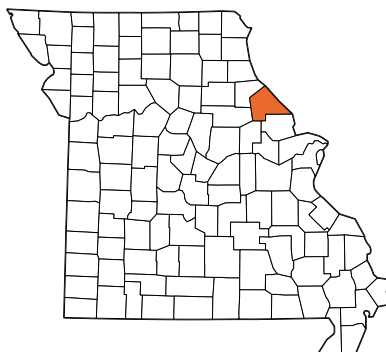
JUSTIN KEAY | SEC

PATRICK REUTHER | MEM

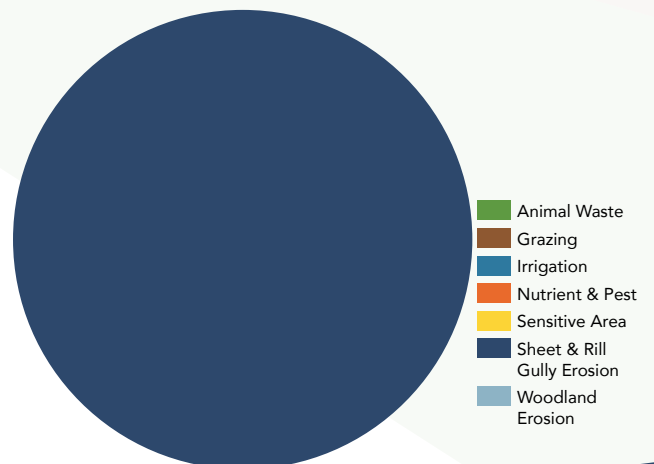
COLE G WYBLE | CHAIR

County District Contact

1220 S. Business 61
Bowling Green, MO 63334-5220
573-324-3201



Sheet & Rill Gully Erosion	\$ 135,857.61
Total Cost Share	\$ 135,857.61



PLATTE

Number of Staff: 1

Board Members

MARGARET BABER | TREASURER

DAVID W. MILLER | CHAIR

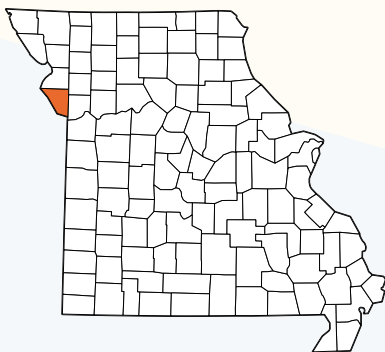
GARY OBERDIEK | MEM

HAL SWANEY | VC

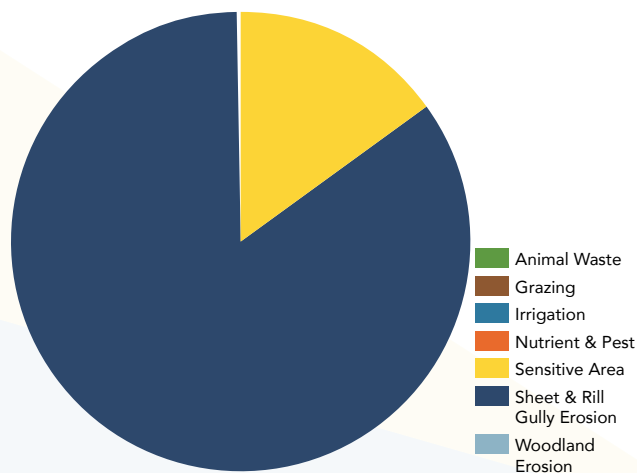
VACANT | SEC

County District Contact

P.O. Box 1220
1209 Branch Street
Platte City, MO 64079-1220
816-431-5476



Sensitive Areas	\$ 14,359.81
Sheet & Rill Gully Erosion	\$ 80,428.65
Total Cost Share	\$ 94,788.46



POLK

Number of Staff: 2

Board Members

BEN GORDEN | CHAIR

DAVID HALE | TREASURER

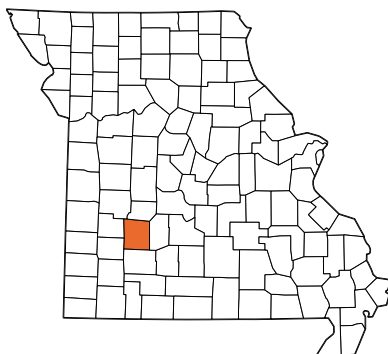
QUENT RIEDESEL | MEM

KEITH STEVENS | VC

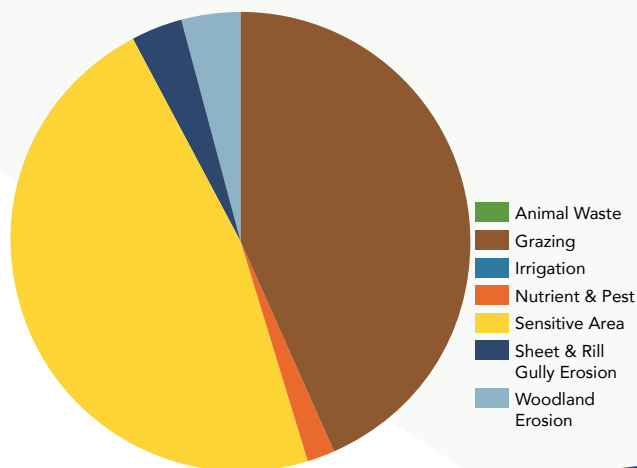
WESLEY TUCKER | SEC

County District Contact

1333 East Broadway
Bolivar, MO 65613
417-326-5993



Grazing Management	\$ 33,673.70
Nutrient & Pest	\$ 1,530.00
Sensitive Areas	\$ 36,606.46
Sheet & Rill Gully Erosion	\$ 2,798.24
Woodland Erosion	\$ 3,026.16
Total Cost Share	\$ 77,634.56



PULASKI

Number of Staff: 2

Board Members

RUDRA BARAL | SEC

GREG BLACK | VC

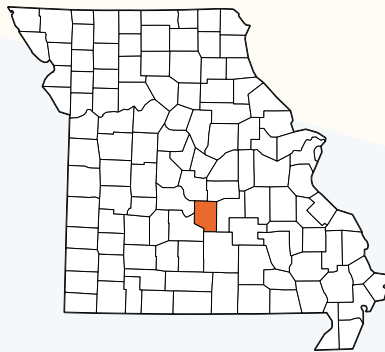
RANDY DOYLE | MEM

TONY DYE |

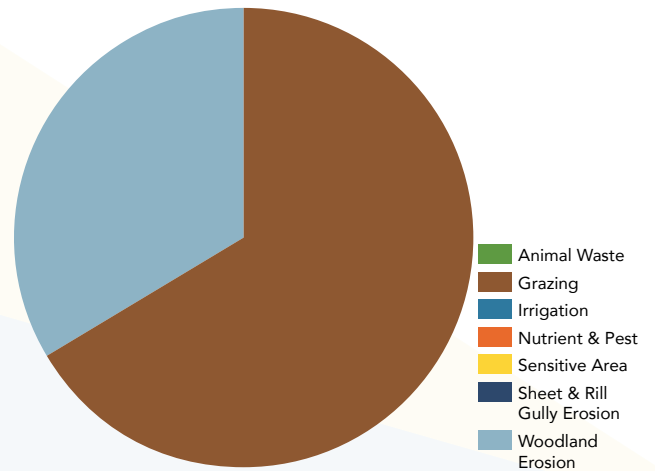
WAYNE MITSCHLE | CHAIR

County District Contact

301 Historic Hwy 66, #201
Waynesville, MO 65583
573-774-4767



Grazing Management	\$ 40,115.47
Woodland Erosion	\$ 20,206.89
Total Cost Share	\$ 60,322.36



PUTNAM

Number of Staff: 2

Board Members

TIMOTHY FERNANDEZ | VC

DOUG HYLE | TREASURER

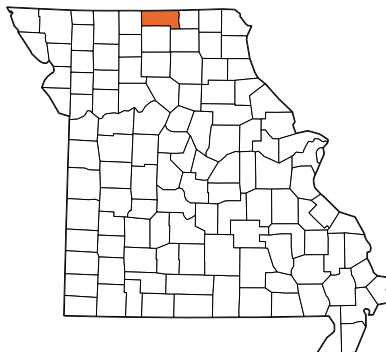
LARRY HORNADAY | MEM

JEFF LUTZ | CHAIR

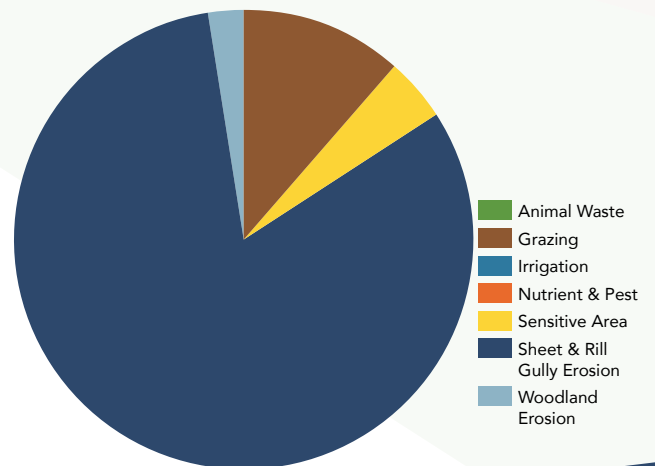
VACANT | SEC

County District Contact

28988 US Highway 136
Unionville, MO 63565
660-947-3272



Grazing Management	\$ 39,056.44
Sensitive Areas	\$ 14,457.50
Sheet & Rill Gully Erosion	\$ 274,931.63
Woodland Erosion	\$ 8,180.14
Total Cost Share	\$ 336,625.71



RALLS

Number of Staff: 2

Board Members

JERRY ALLEN | CHAIR

JONATHAN CHIPMAN | MEM

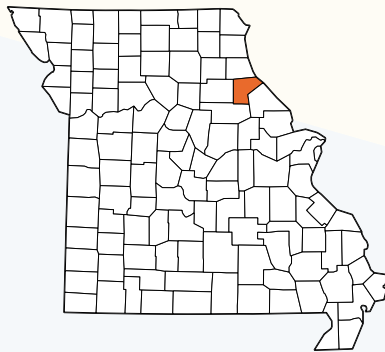
ADAM GATSON | VC

JODY KETSENBURG | TREASURER

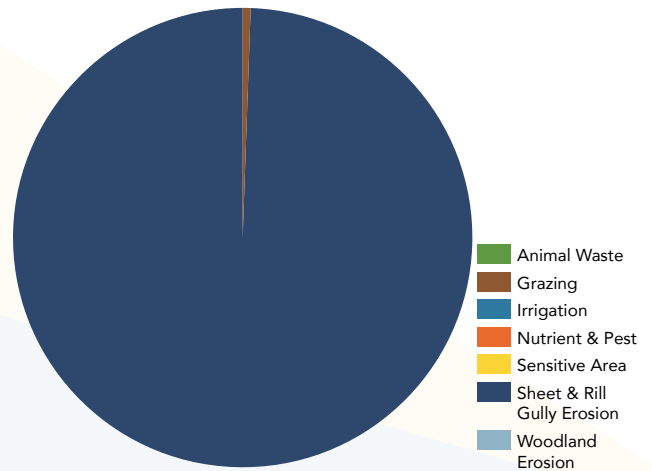
DANIEL MALLORY | SEC

County District Contact

17623 Hwy 19, Suite 3
New London, MO 63459
573-985-8631



Grazing Management	\$ 2,227.50
Sheet & Rill Gully Erosion	\$ 291,062.08
Total Cost Share	\$ 293,289.58



RANDOLPH

Number of Staff: 3

Board Members

RYAN BRITT | VC

BILL CHINN | CHAIR

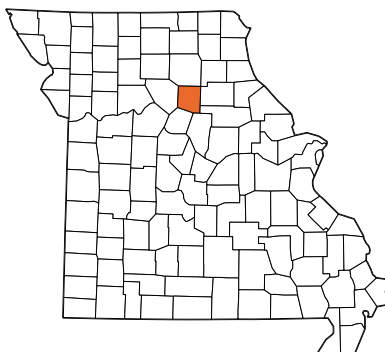
DHRUBA DHAKAL | SEC

JOAN JOSEPH | TREASURER

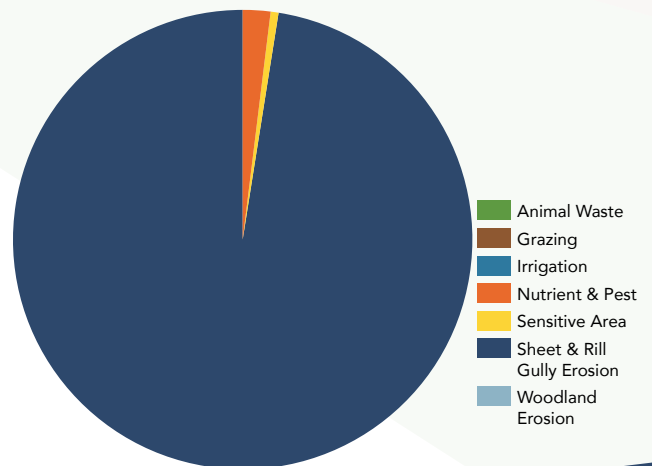
MICHAEL WIENHAUS | MEM

County District Contact

2995 County Road 1325
Moberly, MO 65270-5135
660-263-5702



Nutrient & Pest	\$ 14,104.00
Sensitive Areas	\$ 4,093.45
Sheet & Rill Gully Erosion	\$ 644,305.77
Total Cost Share	\$ 662,503.22



RAY

Number of Staff: 3

Board Members

JON DANA | CHAIR

LARRY HALL | VC

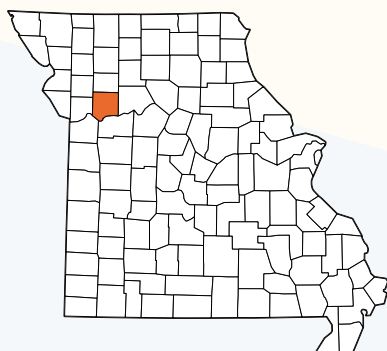
JEFF NAIL | MEM

KATIE NEUNER | SEC

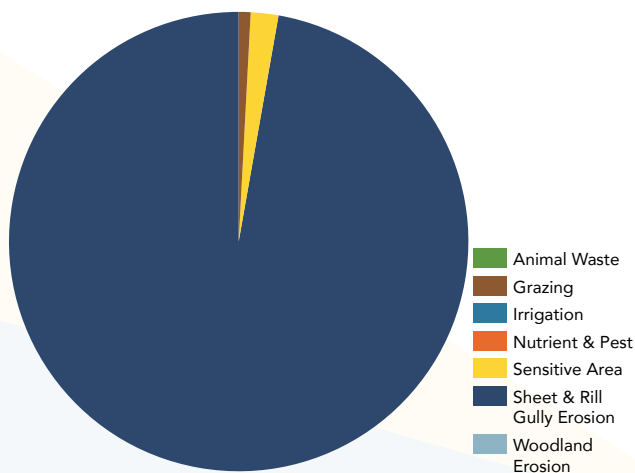
MIKE TAYLOR | TREASURER

County District Contact

500 Wollard Blvd.
Richmond, MO 64085-2910
816-776-7063



Grazing Management	\$ 6,623.37
Sensitive Areas	\$ 14,817.01
Sheet & Rill Gully Erosion	\$ 723,539.53
Total Cost Share	\$ 744,979.91



REYNOLDS

Number of Staff: 1

Board Members

RON COOK | MEM

ROBERT COPELAND | VC

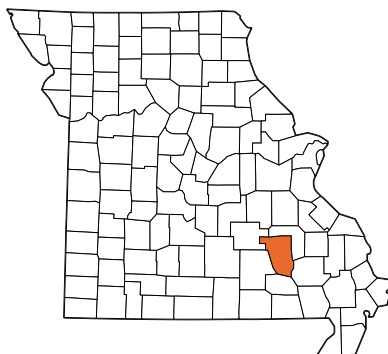
DOUG FITZGERALD | TREASURER

WESLEY ROBERTS | CHAIR

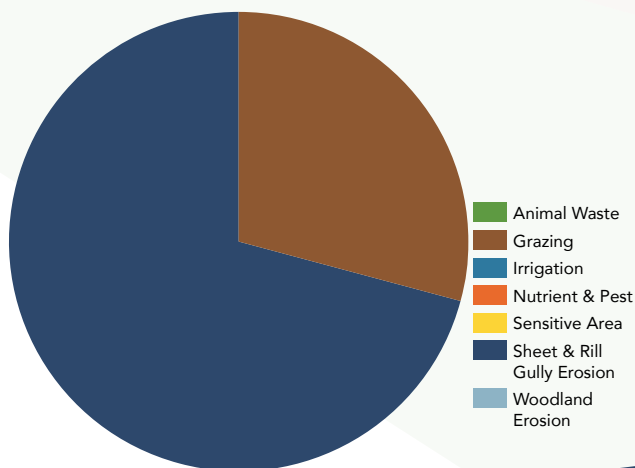
STEPHANIE SCHINDLER | SEC

County District Contact

PO Box 13
2310 Green Street
Centerville, MO 63633
573-648-1112



Grazing Management	\$ 7,785.60
Sheet & Rill Gully Erosion	\$ 18,690.49
Total Cost Share	\$ 26,476.09



RIPLEY

Number of Staff: 2

Board Members

CHUCK ALDRICH | TREASURER

MIKE ARMOUR | CHAIR

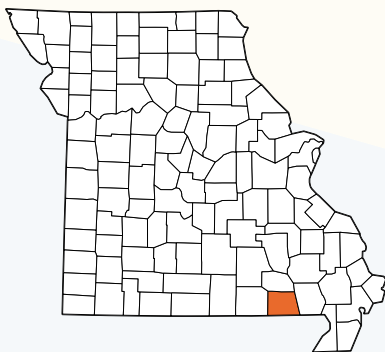
JASON MORRIS | SEC

PAT RAWLINGS | VC

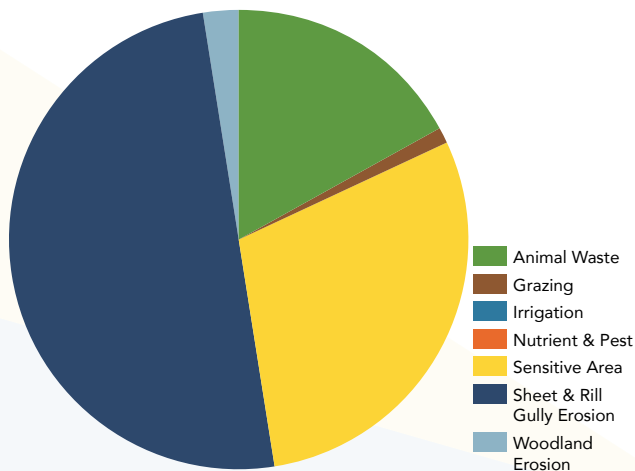
MARY SCOTT | MEM

County District Contact

#3 Confederate Ridge Road
Doniphan, MO 63935-9466
573-996-7116



Animal Waste	\$ 43,693.19
Grazing Management	\$ 3,084.35
Sensitive Areas	\$ 75,306.63
Sheet & Rill Gully Erosion	\$ 128,317.51
Woodland Erosion	\$ 6,212.05
Total Cost Share	\$ 256,613.73



SALINE

Number of Staff: 3

Board Members

SHANNON DOWELL | MEM

TOM FENNER | VC

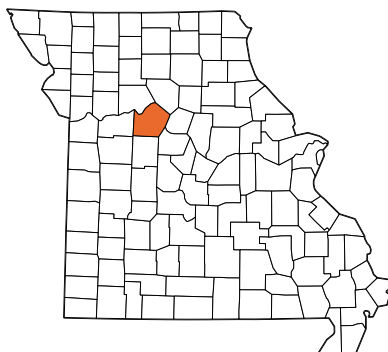
KATHI MECHAM | SEC

JIM ED PEEL | CHAIR

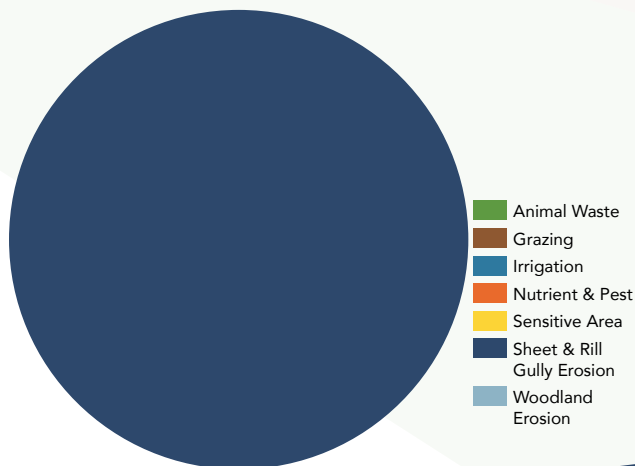
DUANE POMERENKE | TREASURER

County District Contact

704 North Miami
Marshall, MO 65340
660-886-7447



Sheet & Rill Gully Erosion	\$ 622,116.45
Total Cost Share	\$ 622,116.45



SCHUYLER

Number of Staff: 2

Board Members

EDGAR BERRY | CHAIR

DARLA CAMPBELL | SEC

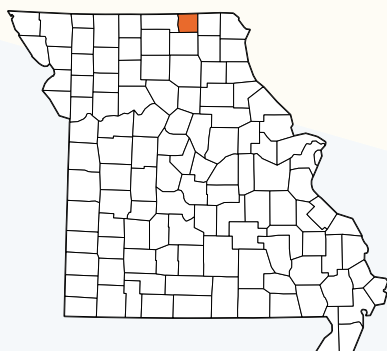
IVAN KADEN | MEM

JOSH SPRAGUE | VC

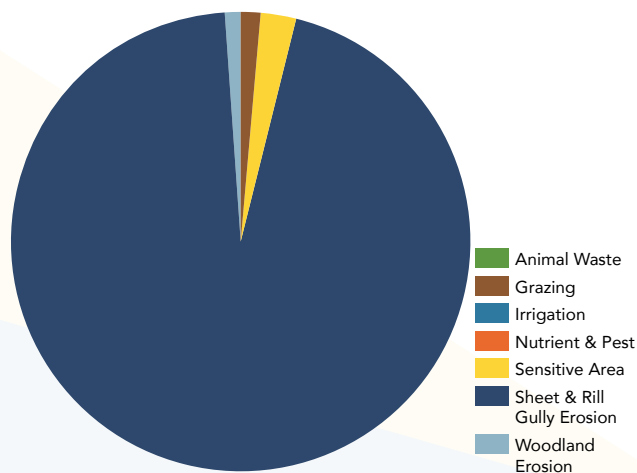
STEVE WEOHR | TREASURER

County District Contact

205 S. Green Street
Lancaster, MO 63548-0249
660-457-3716



Grazing Management	\$ 5,449.65
Sensitive Areas	\$ 8,686.88
Sheet & Rill Gully Erosion	\$ 337,042.94
Woodland Erosion	\$ 3,201.39
Total Cost Share	\$ 354,380.86



SCOTLAND

Number of Staff: 3

Board Members

JAMES BAKER | VC

MICHAEL BILLINGS | CHAIR

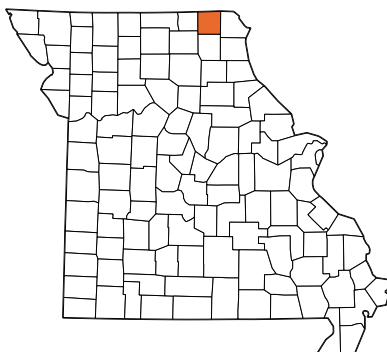
HENRY BLESSING | MEM

LISA DOSTER | SEC

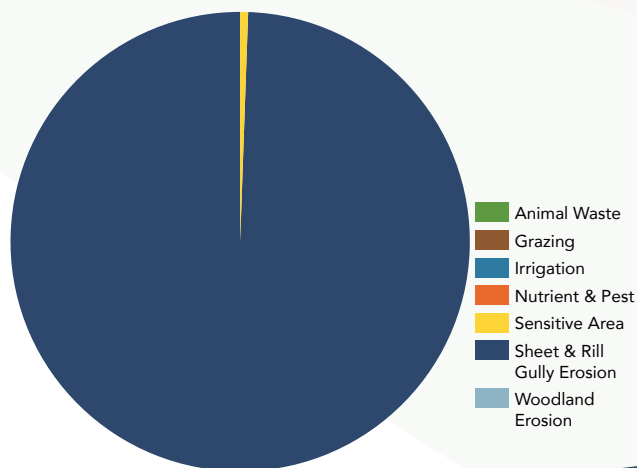
CURT TRIPLETT | TREASURER

County District Contact

19823 US Highway 136
Memphis, MO 63555-9734
660-465-7251



Sensitive Areas	\$ 7,017.78
Sheet & Rill Gully Erosion	\$ 1,149,323.52
Total Cost Share	\$ 1,156,341.30



SCOTT

Number of Staff: 2

Board Members

LARRY BLATTEL | CHAIR

STEVE MINNER | VC

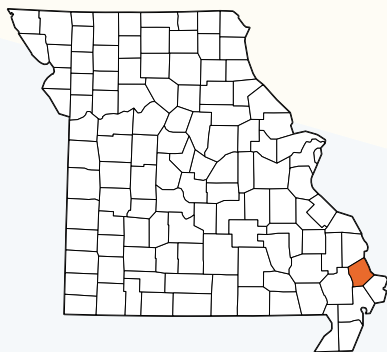
ANTHONY OHMES | SEC

JOE PATTENGILL | TREASURER

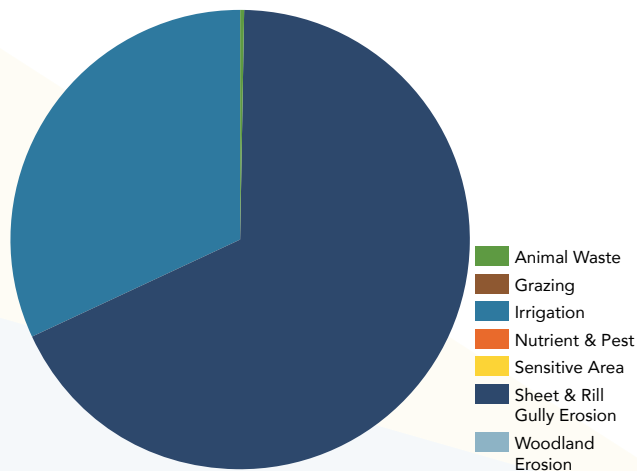
CALEB PRIGGEL | MEM

County District Contact

6458 State Highway 77
Benton, MO 63736
573-545-3512



Animal Waste	\$ 2,000.00
Sheet & Rill Gully Erosion	\$ 314,376.99
Irrigation	\$ 147,514.50
Total Cost Share	\$ 463,891.49



SHANNON

Number of Staff: 2

Board Members

GARRY CUTTS | VC

BRETT HOWELL | MEM

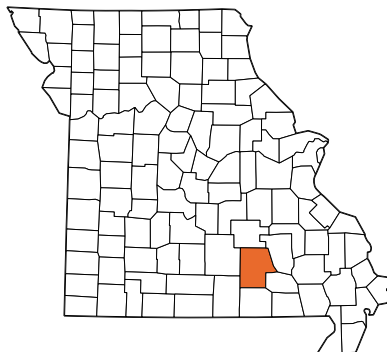
CLINTON (BUTTER) REEVES | TREASURER

HALEY SCHWANTZ | SEC

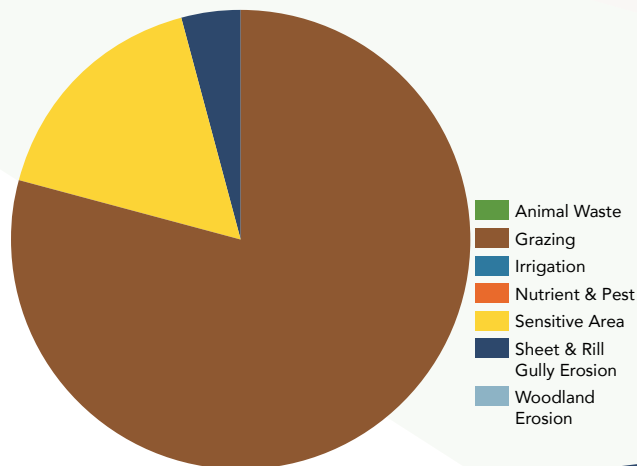
ANDY STEIN | CHAIR

County District Contact

P.O. Box 297
124 S Main St
Eminence, MO 65466-0297
573-226-5663



Grazing Management	\$ 110,337.36
Sensitive Areas	\$ 23,104.75
Sheet & Rill Gully Erosion	\$ 5,780.44
Total Cost Share	\$ 139,222.55



SHELBY

Number of Staff: 2


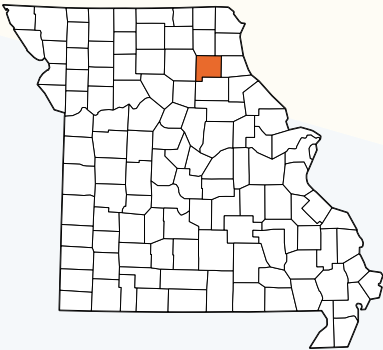
Sheet & Rill Gully Erosion	\$ 824,770.60
Total Cost Share	\$ 824,770.60

Board Members

- E.W. CARROLL | MEM
- MIKE DAUGHERTY | TREASURER
- CARRIE ELSEN | SEC
- ALAN SCHWANKE | CHAIR
- SCOT SHIVELY | VC

County District Contact

P.O. Box 158
210 E. Main
Shelbyville, MO 63469-0158
573-633-2211



- Animal Waste
- Grazing
- Irrigation
- Nutrient & Pest
- Sensitive Area
- Sheet & Rill Gully Erosion
- Woodland Erosion

The Stream Protection (or WQ10) practice offered under the Sensitive Areas Resource Concern is utilized by landowners wishing to exclude livestock from a stream allowing the reduction of excess sediment, organic matter, nutrients and pests from surface runoff.



ST. CHARLES

Number of Staff: 2

Sheet & Rill Gully Erosion \$ 70,928.90

Total Cost Share \$ 70,928.90

Board Members

ADAM BONDERER | CHAIR

BOB FEISE | TREASURER

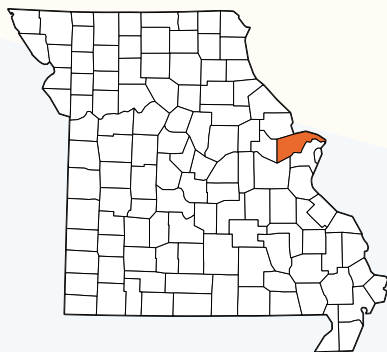
ELIHU ISELE | SEC

JIM PETERSON | VC

BRUCE SIEM | MEM

County District Contact

160 St. Peters Centre Blvd.
St. Peters, MO 63376-1695
636-922-2833



- Animal Waste
- Grazing
- Irrigation
- Nutrient & Pest
- Sensitive Area
- Sheet & Rill Gully Erosion
- Woodland Erosion

These terraces were constructed in St. Charles County with technical assistance from the Natural Resources Conservation Service. Cost share was provided by St. Charles County SWCD. The terraces were constructed as narrow base terraces. Both the front and backslope of the terraces are planted with grass and not farmed. Underground outlets consisting of an intake and an underground conduit were used.



ST. CLAIR

Number of Staff: 3

Board Members

TADD BARNETT | CHAIR

DAVID BROWN | SEC

HAROLD CATT | VC

SIEGISMUND GEORGE | MEM

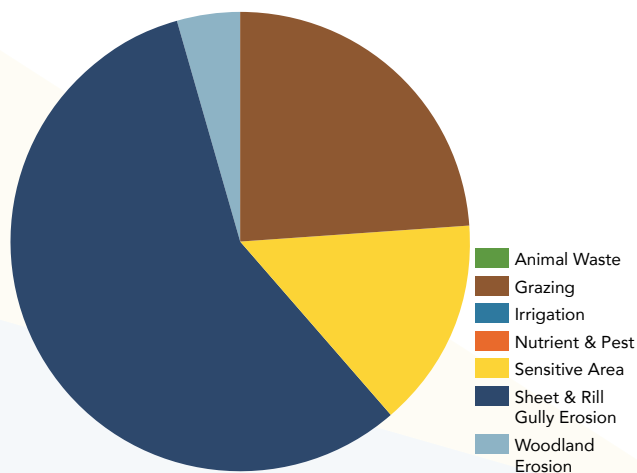
BRETT RAINS | TREASURER

County District Contact

3835 NE Hwy 13
Osceola, MO 64776-9500
417-646-8108



Grazing Management	\$ 36,312.12
Sensitive Areas	\$ 22,433.27
Sheet & Rill Gully Erosion	\$ 86,673.06
Woodland Erosion	\$ 6,448.69
Total Cost Share	\$ 151,867.14



ST. FRANCOIS

Number of Staff: 2

Board Members

KENDRA GRAHAM | SEC

JIM HOWARD | MEM

GLENN JARVIS | VC

JAMES PLUMMER | CHAIR

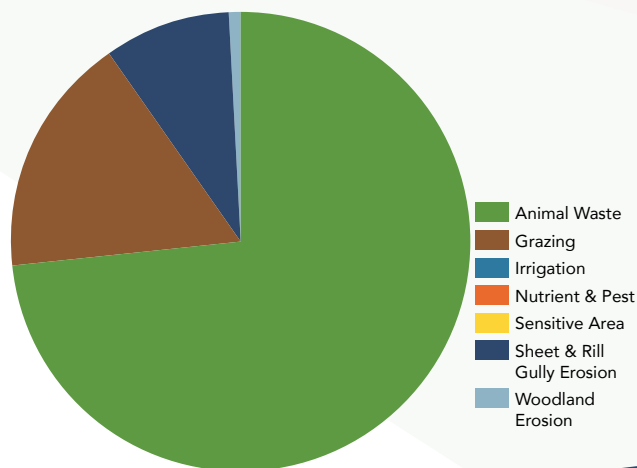
WARREN SHELLEY | TREASURER

County District Contact

812 Progress Drive
Farmington, MO 63640-9157
573-756-6488



Animal Waste	\$ 184,153.00
Grazing Management	\$ 42,392.33
Sheet & Rill Gully Erosion	\$ 22,680.01
Woodland Erosion	\$ 1,688.54
Total Cost Share	\$ 250,914.03



ST. LOUIS

Number of Staff: 1

Sheet & Rill Gully Erosion \$ 435.00

Total Cost Share \$ 435.00

Board Members

JAMES BURTELOW | VC

ELIHU ISELE | SEC

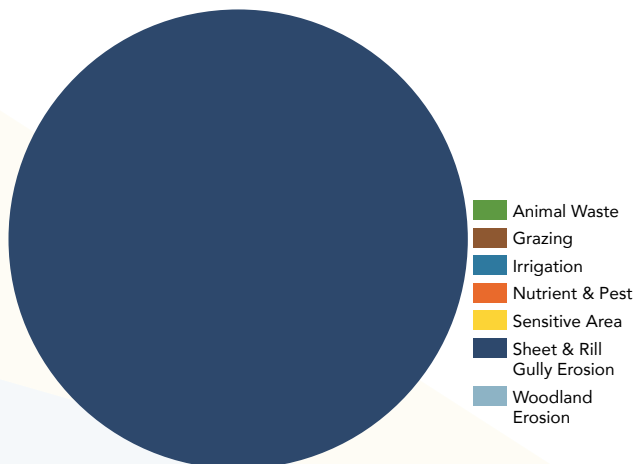
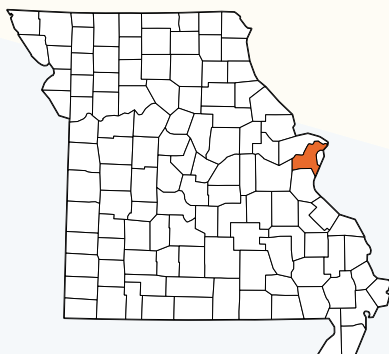
DAVID SKAER | CHAIR

VACANT | MEM

VACANT

County District Contact

160 St. Peters Centre Blvd.
Suite 212
St. Louis, MO 63376-1695
636-922-2833



STE. GENEVIEVE

Number of Staff: 2

Board Members

PAUL ARNOLD | MEM

JANET BRAUN | CHAIR

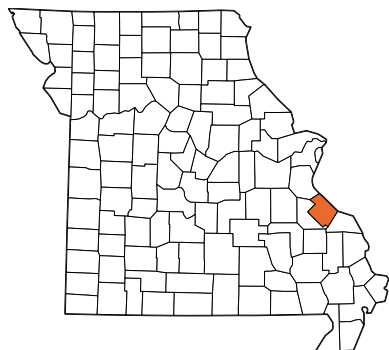
KATE KAMMLER | SEC

KENNETH NAEGER | VC

DALE THOMURE | TREASURER

County District Contact

711 Pointe Basse Drive
Ste. Genevieve, MO 63670
573-883-3566



Animal Waste \$ 100,000.00

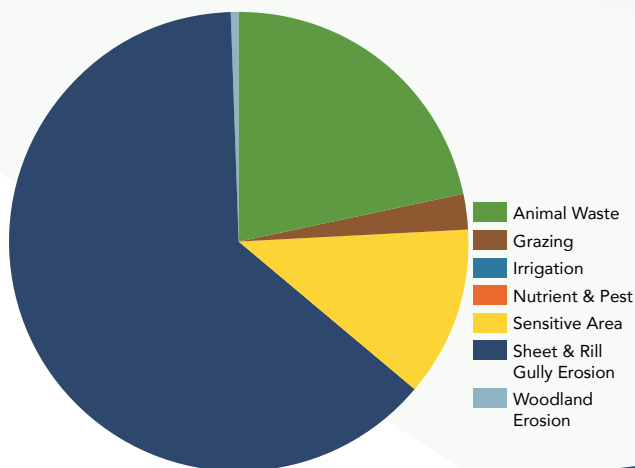
Grazing Management \$ 12,150.00

Sensitive Areas \$ 55,031.12

Sheet & Rill Gully Erosion \$ 291,504.15

Woodland Erosion \$ 2,340.90

Total Cost Share \$ 461,026.17



STODDARD

Number of Staff: 4

Board Members

ALLEN BELOW | CHAIR

PATRICK HOBBS | VC

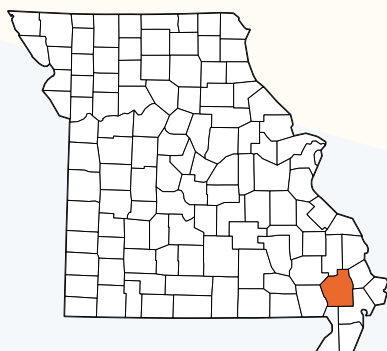
KERRY WAYNE LASTERS II | TREASURER

JASON MAYER | MEM

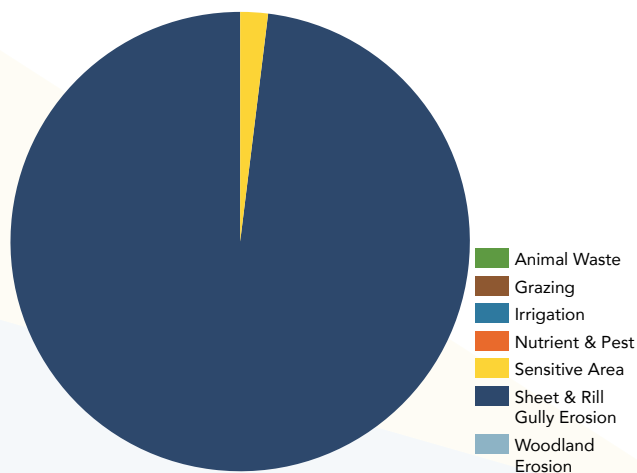
SCOTT SMOTHERS | SEC

County District Contact

18450 Ridgeview Lane
Dexter, MO 63841-9776
573-624-5939



Sensitive Areas	\$ 8,800.00
Sheet & Rill Gully Erosion	\$ 418,905.33
Total Cost Share	\$ 427,705.33



STONE

Number of Staff: 2

Board Members

DIANE ASHER | VC

LATISHIA CLARK | TREASURER

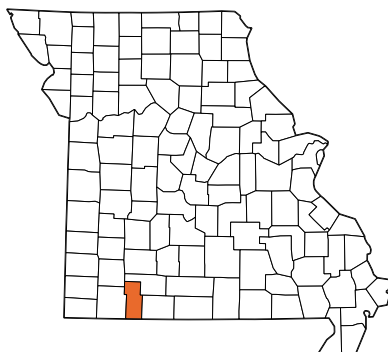
LARRY ISRAEL | CHAIR

JERRY YOUNGBLOOD | MEM

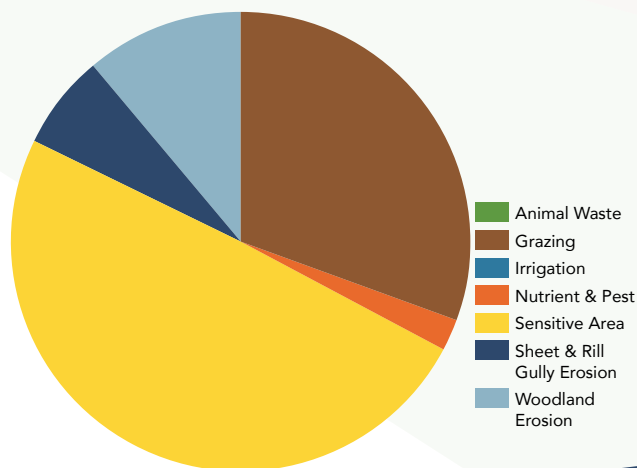
TIM SCHNAKENBERG | SEC

County District Contact

108 Cortney Lane, Suite B
Crane, MO 65633
417-723-8389



Grazing Management	\$ 111,427.62
Nutrient & Pest	\$ 7,493.00
Sensitive Areas	\$ 179,176.04
Sheet & Rill Gully Erosion	\$ 24,470.58
Woodland Erosion	\$ 39,655.64
Total Cost Share	\$ 362,222.88



SULLIVAN

Number of Staff: 4

Board Members

RICK AYERS | TREASURER

DENNIS FOSTER | VC

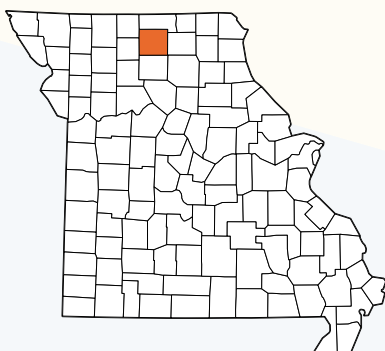
STEVE HODGE | MEM

JIM HOSELTON | CHAIR

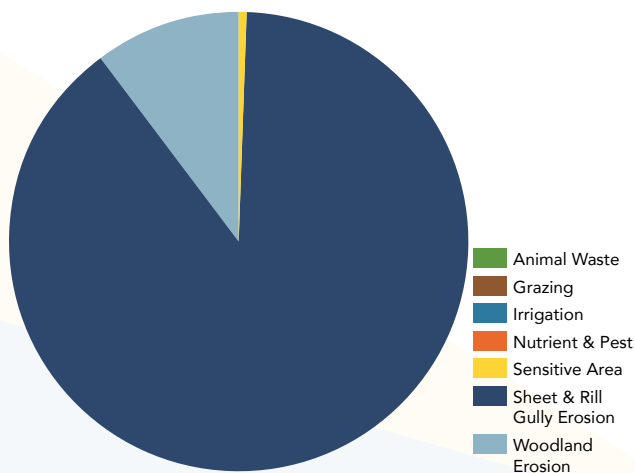
VALERIE TATE | SEC

County District Contact

23487 Eclipse Drive
Milan, MO 63556
660-265-3440



Sensitive Areas	\$ 3,200.00
Sheet & Rill Gully Erosion	\$ 353,489.04
Woodland Erosion	\$ 39,803.21
Total Cost Share	\$ 396,492.25



TANEY

Number of Staff: 2

Board Members

LISA BERRY | TREASURER

JOHN DEES | CHAIR

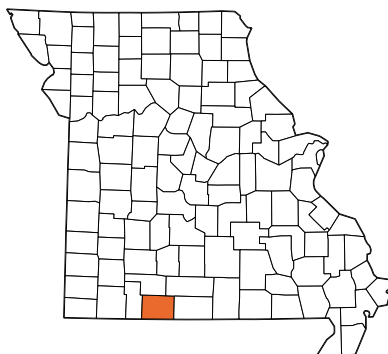
WAYNE GAILEY | MEM

DANNY NEAL | VC

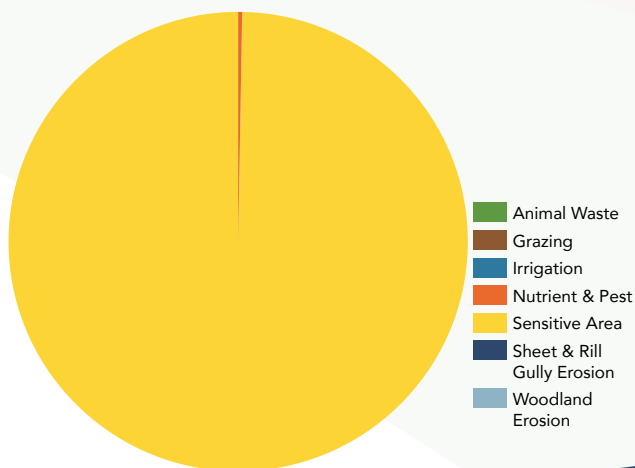
VACANT | SEC

County District Contact

P.O. Box 1707
15056 US Hwy 160
Forsyth, MO 65653
417-546-2089



Nutrient & Pest	\$ 719.50
Sensitive Areas	\$ 150,000.00
Total Cost Share	\$ 150,719.50



TEXAS

Number of Staff: 3

Board Members

SHAWN BOOKER | VC

RUSSELL GAITHER | CHAIR

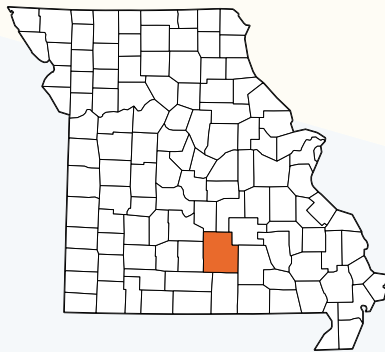
ROGER HANEY | TREASURER

LACEY MCNIEL | MEM

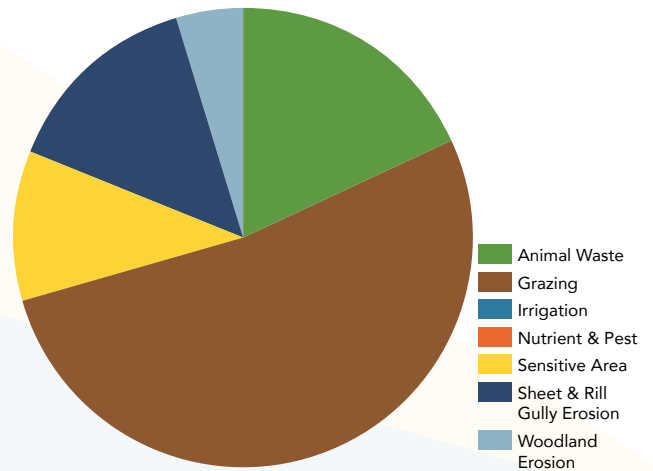
ERIC MEUSCH | SEC

County District Contact

6726-C S. Highway 63
Houston, MO 65483
417-967-2028



Animal Waste	\$ 256,036.45
Grazing Management	\$ 737,634.59
Sensitive Areas	\$ 148,271.39
Sheet & Rill Gully Erosion	\$ 201,041.90
Woodland Erosion	\$ 63,340.84
Total Cost Share	\$ 1,406,325.17



VERNON

Number of Staff: 3

Board Members

RAMON ARANCIBIA | SEC

NORMAN GARTON | VC

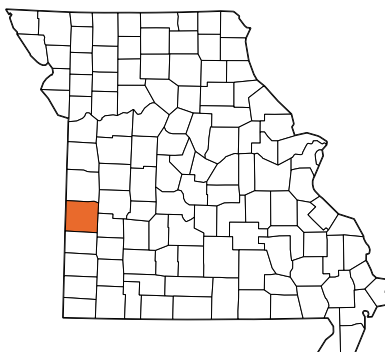
CHRIS HENDREN | TREASURER

JUSTIN OGLE | CHAIR

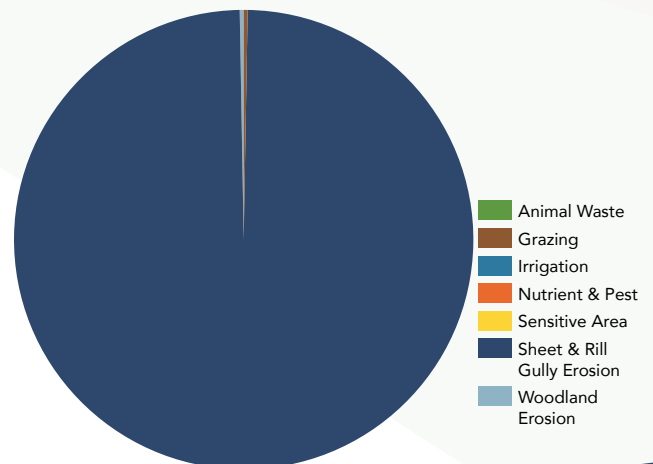
FRANK WILSON | MEM

County District Contact

102 West Allison
Nevada, MO 64772-2306
417-667-8138



Grazing Management	\$ 3,992.00
Sheet & Rill Gully Erosion	\$ 753,257.73
Woodland Erosion	\$ 2,000.00
Total Cost Share	\$ 759,249.73



WARREN

Number of Staff: 2

Board Members

LYNN BADE | TREASURER

SCOTT FRANKENBERG | MEM

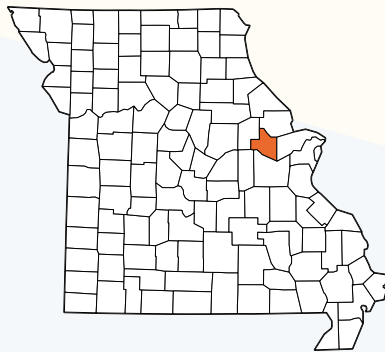
RUSTY LEE | SEC

CHARLIE SCHROER | VC

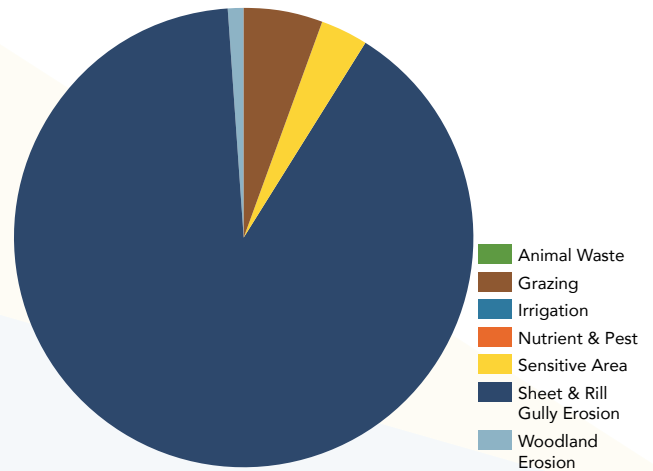
STEVE TOMSCHIN | CHAIR

County District Contact

635 W. Booneslick Road
Warrenton, MO 63383
636-456-3434



Grazing Management	\$ 6,810.00
Sensitive Areas	\$ 3,969.37
Sheet & Rill Gully Erosion	\$ 105,883.80
Woodland Erosion	\$ 1,201.45
Total Cost Share	\$ 117,864.62



WASHINGTON

Number of Staff: 1

Board Members

RACHEL HOPKINS | SEC

JAMES PHARES | TREASURER

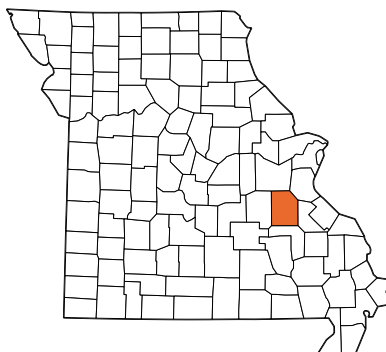
MARTIN STRAUER | CHAIR

SHIRLEY TURNBOUGH | VC

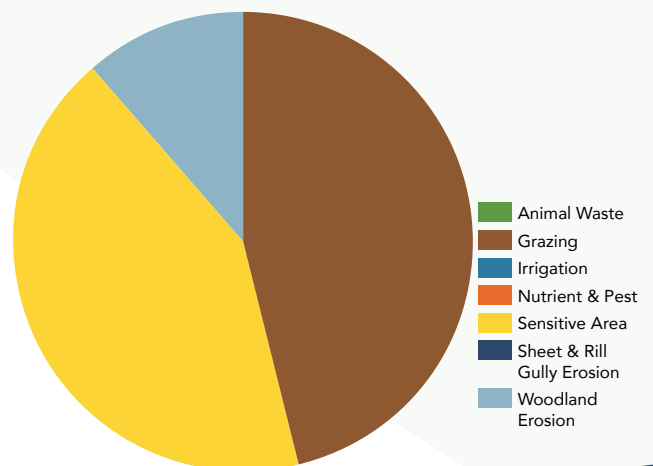
JERRY VANCE | MEM

County District Contact

103 N. Missouri
Potosi, MO 63664
573-438-9214



Grazing Management	\$ 26,980.36
Sensitive Areas	\$ 24,861.63
Woodland Erosion	\$ 6,605.84
Total Cost Share	\$ 58,447.83



WAYNE

Number of Staff: 2

Board Members

CRAIG GREEN | VC

JEFF HENSON | CHAIR

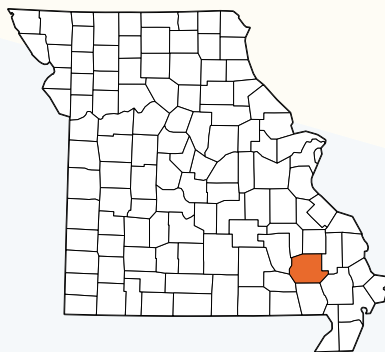
DENNIS HICKS | TREASURER

JIMMY MARLER | MEM

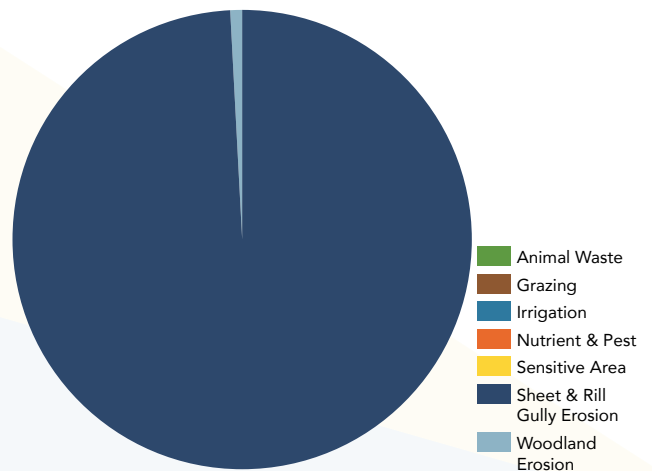
SCOTTY SMOTHERS | SEC

County District Contact

P.O. Box 489
107 Oak St
Greenville, MO 63944
573-224-3519



Sheet & Rill Gully Erosion	\$ 277,286.95
Woodland Erosion	\$ 1,925.98
Total Cost Share	\$ 279,212.93



WEBSTER

Number of Staff: 3

Board Members

DOUG CRON | MEM

DR JERRY FRY | 1ST VC

KEN PARSONS | 2ND VC

KYLE WHITTAKER | SEC

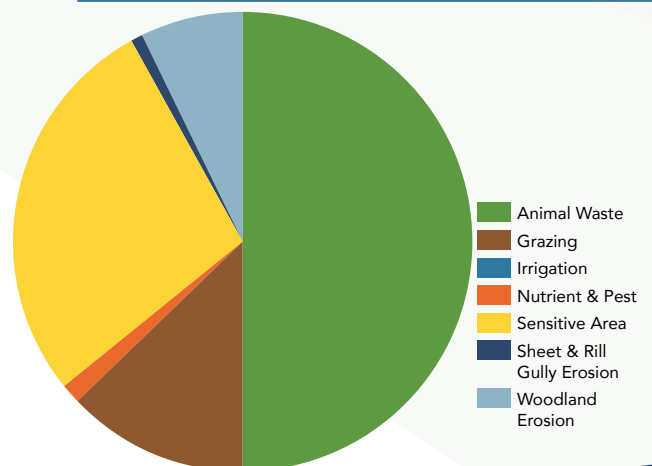
BRIAN ZAHN | TREASURER

County District Contact

1202 Banning Street
Marshfield, MO 65706
417-468-4176



Animal Waste	\$ 272,179.85
Grazing Management	\$ 69,357.17
Nutrient & Pest	\$ 7,561.60
Sensitive Areas	\$ 151,213.49
Sheet & Rill Gully Erosion	\$ 4,557.00
Woodland Erosion	\$ 38,050.04
Total Cost Share	\$ 542,919.15



WORTH

Number of Staff: 2

Board Members

JEFF ANDREWS | VC

SHAWN DEERING | SEC

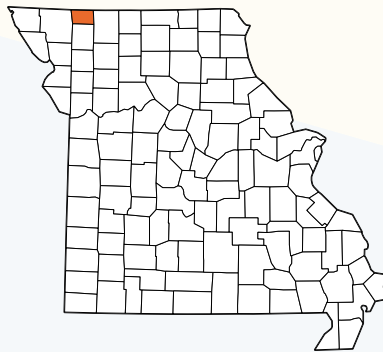
DAN FINDLEY | MEM

RICHARD MULLOCK | CHAIR

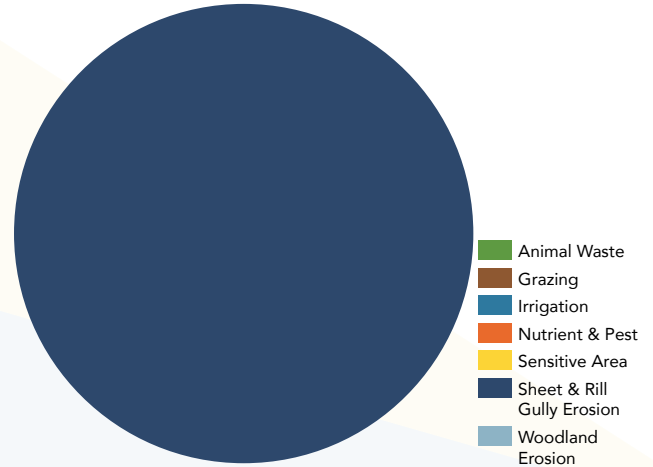
GARRETT WINTHER | TREASURER

County District Contact

P O Box 189
18 W 3rd St
Grant City, MO 64456
660-564-3328



Sheet & Rill Gully Erosion	\$ 459,250.65
Total Cost Share	\$ 459,250.65



WRIGHT

Number of Staff: 3

Board Members

LINDA BARR | TREASURER

CHLOE COLLINS | SEC

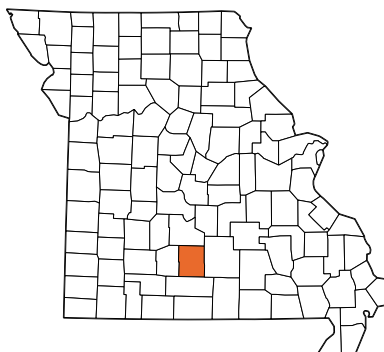
DAVID HUTSELL | CHAIR

DAN PRIDEMORE | MEM

STEVE RUMMENS | VC

County District Contact

5220 Highway 5 Suite B
Hartville, MO 65667
417-741-7343



Grazing Management	\$ 347,686.92
Nutrient & Pest	\$ 16,493.70
Sensitive Areas	\$ 137,980.51
Sheet & Rill Gully Erosion	\$ 103,570.68
Woodland Erosion	\$ 34,220.43
Total Cost Share	\$ 639,952.24

