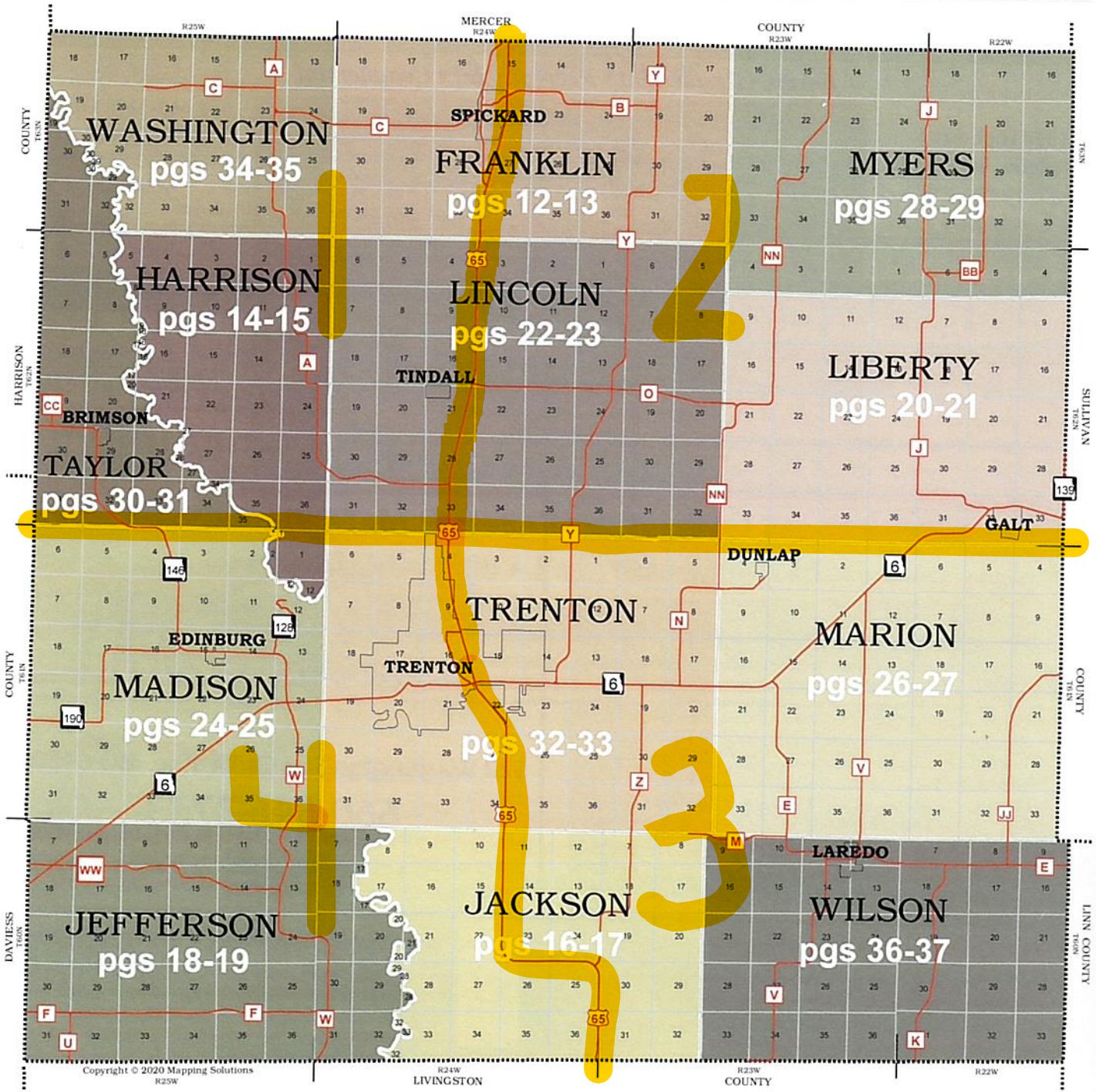






KEY MAP OF GRUNDY COUNTY, MISSOURI



Copyright © 2020 Mapping Solutions

	City Boundary		County Boundary
	Page Boundaries (White Lines)		Townships (Shaded Areas)



This book contains enhanced aerial maps using elevation data derived from USGS's National Elevation Dataset (NED).
 The aerial maps have a 3D effect showing the actual topography of the land.
 For more information visit: <https://nationalmap.gov/elevation.html>